

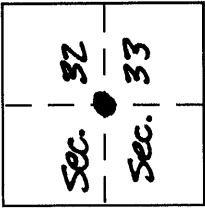
CORNER RECORD

Document Number 1362

City of \_\_\_\_\_

County of Merced, California

Brief Legal Description 1/4 Corner common to Sections 32 & 33, T.7S., R.13E., M.D.B.&M.



CORNER TYPE

Government Corner  Control   
Meander  Property   
Rancho  Other   
Date of Survey 1-04-08

COORDINATES (Optional)

N. \_\_\_\_\_  
E. \_\_\_\_\_  
Zone \_\_\_\_\_ NAD27  NAD83   
NAD83 Epoch \_\_\_\_\_  
Elev. \_\_\_\_\_  
Vert. Datum: NGVD29  NAVD88   
Meas. Units: Metric  Imperial

Corner - Left as found  Found and tagged  Established  Reestablished  Rebuilt

Identification and type of corner found: Evidence used to identify or procedure used to establish or reestablish the corner:

Reestablished corner using ties shown on Merced County Corner Record No. 1362 dated March 27, 2008. Original monument destroyed by road construction. See page 2.

A description of the physical condition of the monument as found and as set or reset: Set 1" (I.D.) Iron Pipe with tag stamped "Merced County Surveyor".


SURVEYOR'S STATEMENT

This Corner Record was prepared by me or under my direction in conformance with the Land Surveyor's Act on April 1 2008.  
Signed [Signature] P.L.S or ~~P.C.E.~~ No. 4895



COUNTY SURVEYOR'S STATEMENT

This Corner Record was received April 1, 2008  
and examined and filed April 1, 2008  
Signed [Signature] P.L.S or ~~P.C.E.~~ No. 4895  
Title Dep. County Surveyor



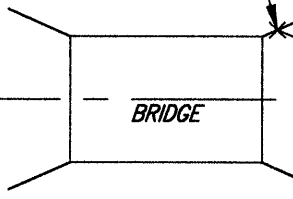
County Surveyor's Comment \_\_\_\_\_

OAK AVENUE

30'  
30'

SPIKE IN N.E. SIDE OF POWER POLE.

CHISELED "X" IN CONCRETE WINGWALL.



CHISELED "X" IN CONCRETE WINGWALL.

SET 1"(ID) IRON PIPE WITH TAG "MERCED COUNTY SURVEYOR".


SPIKE AND TIN 1' BELOW GRADE, DESTROYED BY ROAD CONSTRUCTION.

30' 30'

30' 30'

GURR ROAD

GURR ROAD



SCALE 1"=40'