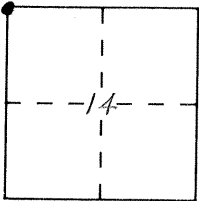


CORNER RECORD

Document Number 1351

City of \_\_\_\_\_ County of MERCED, California

Brief Legal Description N.W. COR. SEC. 14 T. 7 S. R. 14 E.



CORNER TYPE

Government Corner  Control   
Meander  Property   
Rancho  Other   
Date of Survey July 29, 1992

COORDINATES (Optional)

N. \_\_\_\_\_  
E. \_\_\_\_\_  
Zone \_\_\_\_\_ Datum \_\_\_\_\_  
Elev. \_\_\_\_\_

Corner — Left as found  Found and tagged  Established  Reestablished  Rebuilt

Identification and type of corner found: Evidence used to identify or procedure used to establish or reestablish the corner:

FD 1 1/2" P Brass Cap / punch hole

Book 658 Pg. 5

A description of the physical condition of the monument as found and as set or reset: \_\_\_\_\_


Monument boy set over existing monument

8-31-93

SURVEYOR'S STATEMENT

This Corner Record was prepared by me or under my direction in conformance with the Land Surveyors' Act on Sept. 7 1993.


Signed [Signature] L.S. or R.C.E. Number \_\_\_\_\_



COUNTY SURVEYOR'S STATEMENT

This Corner Record was received \_\_\_\_\_ 19\_\_\_\_ and examined and filed \_\_\_\_\_ 19\_\_\_\_.

Signed \_\_\_\_\_ Title \_\_\_\_\_



County Surveyor's Comment See 53-PM-10 and 60-PM-38 & 39

SEC 10

SEC 11

SET NAIL & SHINER  
IN SW SIDE OF  
DOUBLE TRANS. POLE



YOSEMITE AVENUE

U.S.C. & G.S. BENCH MARK  
0941 1958 BRASS DISK IN  
CONC. 1' ± S OF E/W  
FENCELINE.

Monument boy set over  
brass cap.

FD. 1 1/2" DIA BRASS  
CAP WITH PUNCH  
HOLE, FLUSH IN ROAD  
SURFACE (6' W OF ♀  
STRIPE KIBBY RD.)

63.45'

58.70'

SET NAIL &  
SHINER IN NE  
SIDE POWER  
POLE

SET NAIL & SHINER IN  
SW SIDE POWER POLE



KIBBY ROAD

SEC 15

SEC 14

POINTS WERE TIED OUT PRIOR TO PAVING  
EFFORT BY MERCED COUNTY DEPARTMENT  
OF PUBLIC WORKS