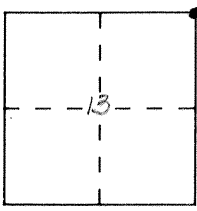


CORNER RECORD

Document Number 1346

City of _____ County of MERCED, California

Brief Legal Description N.E. COR. OF SEC 13 7/14



CORNER TYPE

- Government Corner Control
- Meander Property
- Rancho Other
- Date of Survey 7/29/92

COORDINATES (Optional)

N. _____
 E. _____
 Zone _____ Datum _____
 Elev. _____

Corner — Left as found Found and tagged Established Reestablished Rebuilt

Identification and type of corner found: Evidence used to identify or procedure used to establish or reestablish the corner:

FD 3/4" IRON ROD (SHOULD BE IN 2" O.D. PER. 2.5 P.M. 46)

BK 658-1


A description of the physical condition of the monument as found and as set or reset:

Monument well set over existing monument
8-31-93

SURVEYOR'S STATEMENT

This Corner Record was prepared by me or under my direction in conformance with the Land Surveyors' Act on Sept 3 1993.

Signed Lawrence L. Bowers L.S. or R.C.E. Number _____




EXP. 9-30-93

COUNTY SURVEYOR'S STATEMENT

This Corner Record was received 9-3- 1993 and examined and filed 9-7- 1993.

Signed Roy L. Turney Title Dep. Co. Surveyor



County Surveyor's Comment checks with RS-16-33

SEC 12

SEC 7

FD. NAIL & SHINER IN NE SIDE OF TRANS. POLE W/ STREET LIGHT.

SET RR SPIKE W/ PUNCH HOLE IN A.C.

DRIVE



59.25'

40.65'

YOSEMITE AVENUE

FD. 3/4" IRON ROD, NO TAG, SUPPOSED TO BE IN 2" I.P.

Monument Well set over 3/4" Iron Pipe.

45.70'

44.45'

SET NAIL & SHINER IN NW SIDE OF POWER POLE.

FD. NAIL & SHINER IN SW SIDE OF TELE. CABLE POLE.

ARBOLEDA

SEC 13

SEC 18

POINTS WERE TIED OUT PRIOR TO PAVING EFFORT BY MERCED COUNTY DEPARTMENT OF PUBLIC WORKS