

CORNER RECORD

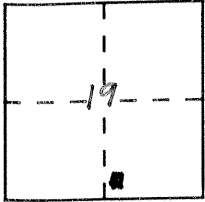
1345-LLL

Document Number _____

City of Merced.

County of Merced., California

Brief Legal Description West line Lot 7, BLK. 110 CITY OF MERCED VOL. 2 OP. P. 12



CORNER TYPE

COORDINATES (Optional)

- Government Corner
- Meander
- Rancho
- Date of Survey _____
- Control
- Property
- Other

N. _____
 E. _____
 Zone _____ Datum _____
 Elev. _____

Corner — Left as found Found and tagged Established Reestablished Rebuilt


Identification and type of corner found: Evidence used to identify or procedure used to establish or reestablish the corner:
See sketch on Back.

A description of the physical condition of the monument as found and as set or reset: _____

SURVEYOR'S STATEMENT

This Corner Record was prepared by me or under my direction in conformance with the Land Surveyors' Act on 6 - 22 1992.


Signed Paul J. Gregory L.S. or R.C.E. Number 3812



COUNTY SURVEYOR'S STATEMENT

This Corner Record was received JULY 1992 and examined and filed JULY 22 1992.

Signed Roy L. Turney Title Deputy Co. Surveyor



County Surveyor's Comment _____

