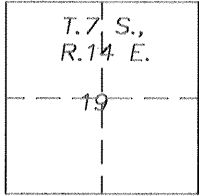


CORNER RECORD

DOCUMENT NUMBER 1345 HHH

CITY OF MERCED COUNTY OF MERCED, CALIFORNIA

BRIEF LEGAL DESCRIPTION CENTERLINE INTERSECTION OF 21st AND "O" STREET AS SHOWN ON "SUPPLEMENTAL MAP TO TOWN OF MERCED" RECORDED IN BOOK 2 OF OFFICIAL PLATS AT PAGE 12, MERCED COUNTY RECORDS.



CORNER TYPE

GOVERNMENT CORNER CONTROL
 MEANDER PROPERTY
 RANCHO OTHER
 DATE OF SURVEY 9-19-97

COORDINATES (Optional)

N. _____
 E. _____
 ZONE _____ DATUM _____
 ELEV. _____

CORNER— CORNER LEFT AS FOUND FOUND AND TAGGED ESTABLISHED REESTABLISHED REBUILT

IDENTIFICATION AND TYPE OF CORNER FOUND: EVIDENCE USED TO IDENTIFY OR PROCEDURE USED TO ESTABLISH OR REESTABLISH THE CORNER
FOUND 5/8" DIAMETER STEEL ROD SET IN CONCRETE, SET REFERENCE POINTS IN EXISTING CURB RETURNS.

A DESCRIPTION OF THE PHYSICAL CONDITION OF THE MONUMENT AS FOUND AND AS SET OR RESET: MONUMENT IN GOOD CONDITION.


SURVEYOR'S STATEMENT

THIS CORNER RECORD WAS PREPARED BY ME OR UNDER MY DIRECTION IN CONFORMANCE WITH THE LAND SURVEYORS ACT ON SEPTEMBER 19 1997.
 SIGNED Douglas L. Parson L.S. or R.C.E. Number 28159




COUNTY SURVEYOR'S STATEMENT

THE CORNER RECORD WAS RECEIVED 9-25-97 1997, AND EXAMINED
 AND FILED 9-30-97 1998.
 SIGNED Roy L. Turney TITLE DEP. CO. SUR.



County Surveyor's Comment _____



SCALE 1" = 40'

S
T
R
E
E
T

W. 2 1 s t

S
T
R
E
E
T

SET NAIL IN CURB

SET NAIL IN CURB

37.61'

34.82'

FOUND 5/8" BAR
IN CONCRETE

38.54'

34.31'

SET NAIL IN CURB

SET NAIL IN CURB

0

