

CORNER RECORD

DOCUMENT NUMBER

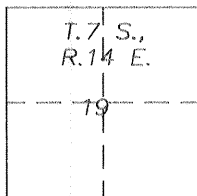
1345 III

CITY OF MERCED

COUNTY OF MERCED

CALIFORNIA

BRIEF LEGAL DESCRIPTION CENTERLINE INTERSECTION OF 22nd AND "O" STREET AS SHOWN ON "SUPPLEMENTAL MAP TO TOWN OF MERCED" RECORDED IN BOOK 2 OF OFFICIAL PLATS AT PAGE 12, MERCED COUNTY RECORDS.



CORNER TYPE

GOVERNMENT CORNER CONTROL
 MEANDER PROPERTY
 RANCHO OTHER
 DATE OF SURVEY 2-12-98

COORDINATES (Optional)

N. _____
 E. _____
 ZONE _____ DATUM _____
 ELEV. _____

CORNER— CORNER LEFT AS FOUND FOUND AND TAGGED ESTABLISHED REESTABLISHED REBUILT

IDENTIFICATION AND TYPE OF CORNER FOUND: EVIDENCE USED TO IDENTIFY OR PROCEDURE USED TO ESTABLISH OR REESTABLISH THE CORNER
RESET CORNER WITH 3/4" IRON PIPE W/ R.C.E. 28159 TAG, BY USING TIES FROM CORNER RECORD NO. 1345 III.

A DESCRIPTION OF THE PHYSICAL CONDITION OF THE MONUMENT AS FOUND AND AS SET OR RESET: MONUMENT IN GOOD CONDITION.


SURVEYOR'S STATEMENT

THIS CORNER RECORD WAS PREPARED BY ME OR UNDER MY DIRECTION IN CONFORMANCE WITH THE LAND SURVEYORS ACT ON MARCH 2 1998.
 SIGNED Douglas L. Parson L.S. or R.C.E. Number R.C.E. 28159




COUNTY SURVEYOR'S STATEMENT

THE CORNER RECORD WAS RECEIVED 3-18-98 1998, AND EXAMINED AND FILED 3-19 1998.
 SIGNED Roy L. Turney TITLE DEP. CO. SUR.



County Surveyor's Comment _____



SCALE 1" = 40'

S T R E E T

S T R E E T

W. 2 2 n d

FOUND NAIL IN CURB

FOUND NAIL IN CURB

FOUND NAIL IN CURB

FOUND NAIL IN CURB

38.30'

37.79'

38.04'

38.07'

SET 3/4" IRON PIPE WITH
R.C.E. 28159 TAG, FLUSH WITH A.C.

00