

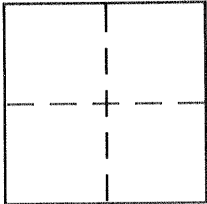
CORNER RECORD

Document Number 1345-FFF

City of MERCED

County of MERCED, California

Brief Legal Description CENTERLINE INTERSECTION OF "O" & MAIN (17TH) STREET



CORNER TYPE

Government Corner Control
Meander Property
Rancho Other
Date of Survey 1-14-03

COORDINATES (Optional)

N. _____
E. _____
Zone _____ NAD27 NAD83
NAD83 Epoch _____
Elev. _____
Vert. Datum: NGVD29 NAVD88
Meas. Units: Metric Imperial

Corner - Left as found Found and tagged Established Reestablished Rebuilt

Identification and type of corner found: Evidence used to identify or procedure used to establish or reestablish the corner:


CENTERLINE INTERSECTION OF "O" STREET & MAIN (17TH) STREET AS TIED OUT ON CORNER RECORD # 1345-FFF, FILED JUNE 27, 2002, MERCED COUNTY SURVEYOR'S OFFICE.

A description of the physical condition of the monument as found and as set or reset: SET 3/4" IRON PIPE WITH ALUMINUM CAP STAMPED L.S. 7621. AT SURFACE OF PAVEMENT.

SURVEYOR'S STATEMENT

This Corner Record was prepared by me or under my direction in conformance with the Land Surveyor's Act on JANUARY 16, 2003

Signed David D. Heinrichs P.L.S or R.C.E. No. 7621




COUNTY SURVEYOR'S STATEMENT

This Corner Record was received JAN 23 - 03


and examined and filed MARCH 2 - 2003

Signed Roy L. Turney P.L.S or R.C.E. No. 5523

Title Dep Co. Surveyor



County Surveyor's Comment None



SCALE 1" = 20'

STREET

FOUND NAIL & TIN
IN A.C.

FOUND NAIL & TIN
IN A.C.DT

MAIN

STREET

55.93'

64.41'

55.78'

81.07'

SET 3/4" IRON PIPE
W/ ALUMINUM CAP
STAMPED L.S. 7621
AT PAVEMENT SURFACE.

FOUND NAIL & TIN
IN A.C.

FOUND NAIL & TIN
IN A.C.

"O"

\\V\Job\2867.01\dwg\0450a.dwg, 01/16/2003 07:30:22 AM