

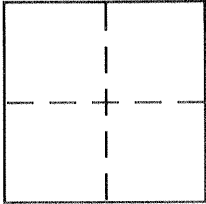
**CORNER RECORD**

Document Number 1345 - FFF

City of MERCED

County of MERCED, California

Brief Legal Description CENTERLINE INTERSECTION OF 'N' & MAIN (17<sup>TH</sup>) STREETS



**CORNER TYPE**

Government Corner  Control   
Meander  Property   
Rancho  Other   
Date of Survey 1-14-03

**COORDINATES (Optional)**

N. \_\_\_\_\_  
E. \_\_\_\_\_  
Zone \_\_\_\_\_ NAD27  NAD83   
NAD83 Epoch \_\_\_\_\_  
Elev. \_\_\_\_\_  
Vert. Datum: NGVD29  NAVD88   
Meas. Units: Metric  Imperial


Corner - Left as found  Found and tagged  Established  Reestablished  Rebuilt

Identification and type of corner found: Evidence used to identify or procedure used to establish or reestablish the corner:  
CENTERLINE INTERSECTION OF "N" STREET & MAIN (17<sup>TH</sup>) STREET  
AS TIED OUT ON CORNER RECORD # 1345-FFF, FILED ON  
JUNE 27, 2002, MERCED COUNTY SURVEYOR'S OFFICE.

A description of the physical condition of the monument as found and as set or reset: SET 3/4" IRON PIPE  
WITH ALUMINUM CAP STAMPED L.S. 7621, AT SURFACE OF  
PAVEMENT.

**SURVEYOR'S STATEMENT**

This Corner Record was prepared by me or under my direction in conformance with the Land Surveyor's Act on JANUARY 16, 2003.  
Signed David D. Heinrichs P.L.S. or R.C.E. No. 7621




**COUNTY SURVEYOR'S STATEMENT**

This Corner Record was received JAN 22 - 03  
and examined and filed MARCH - 3 - 03  
Signed Roy L. Turney P.L.S. or R.C.E. No. 5523  
Title Dep. Co. Surveyor



County Surveyor's Comment NONE



SCALE 1" = 20'

STREET

FOUND X IN TOP OF CURB

48.07'

SET 3/4" IRON PIPE  
W/ ALUMINUM CAP  
STAMPED L.S. 7621  
AT PAVEMENT SURFACE.

MAIN

STREET

100.41'

48.97'

FOUND X IN TOP OF CURB

FOUND MAG NAIL &  
TIN IN A.C.

"N"