


CORNER RECORD

Document Number 1345-DDD

City of MERCED County of MERCED, California

Brief Legal Description NE LINE BLK 143 "TOWN OF MERCED"



CORNER TYPE

COORDINATES (Optional)

Government Corner Control
Meander Property
Rancho Other
Date of Survey 12-13-95

N. _____
E. _____
Zone _____ Datum _____
Elev. _____

Corner — Left as found Found and tagged Established Reestablished Rebuilt


Identification and type of corner found: Evidence used to identify or procedure used to establish or reestablish the corner:
RESET OR FOUND AS DESCRIBED ON REVERSE SIDE OF THIS SHEET. DOCUMENT NO. 1345-DDD (CORNER RECORD) USED FOR REPLACING MONUMENT. POINT REMONUMENTED FOR CITY OF MERCED, AFTER CONSTRUCTION OF "O" STREET STORM DRAIN LINE - MERCED CITY PROJECT NO. 1531.

A description of the physical condition of the monument as found and as set or reset: RESET WITH 3/4" I.P. TO PERPETUATE PREVIOUSLY FOUND 1 1/2" DISC W/ PUNCH MARK DESTROYED DURING CONSTRUCTION. NO CLAIM IS MADE AS TO THE RELATIONSHIP OF LINES OR SHOWN POINTS TO TRUE BOUNDARY LOCATIONS.

SURVEYOR'S STATEMENT

This Corner Record was prepared by me or under my direction in conformance with the Land Surveyors' Act on 1-20 1996.


Signed Edward M. Cardoza L.S. or R.C.E. Number L.S. 3733



COUNTY SURVEYOR'S STATEMENT

This Corner Record was received JANUARY 23 1996 and examined and filed 1-23-96 1996.

Signed Roy L. Turney Title DEP. CO. SURVEYOR



County Surveyor's Comment _____

