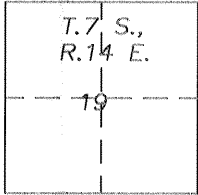


CORNER RECORD

DOCUMENT NUMBER 1345 CCC

CITY OF MERCED COUNTY OF MERCED, CALIFORNIA

BRIEF LEGAL DESCRIPTION CENTERLINE INTERSECTION OF 20th AND "O" STREET AS SHOWN ON "SUPPLEMENTAL MAP TO TOWN OF MERCED" RECORDED IN BOOK 2 OF OFFICIAL PLATS AT PAGE 12, MERCED COUNTY RECORDS.



CORNER TYPE

GOVERNMENT CORNER CONTROL
 MEANDER PROPERTY
 RANCHO OTHER
 DATE OF SURVEY 9-19-97

COORDINATES (Optional)

N. _____
 E. _____
 ZONE _____ DATUM _____
 ELEV. _____


CORNER— CORNER LEFT AS FOUND FOUND AND TAGGED ESTABLISHED REESTABLISHED REBUILT

IDENTIFICATION AND TYPE OF CORNER FOUND: EVIDENCE USED TO IDENTIFY OR PROCEDURE USED TO ESTABLISH OR REESTABLISH THE CORNER
FOUND 3/4" DIAMETER IRON PIPE W/ L.S. 4403 TAG, SET REFERENCE POINTS IN EXISTING CURB RETURNS.

A DESCRIPTION OF THE PHYSICAL CONDITION OF THE MONUMENT AS FOUND AND AS SET OR RESET: MONUMENT IN GOOD CONDITION.

SURVEYOR'S STATEMENT

THIS CORNER RECORD WAS PREPARED BY ME OR UNDER MY DIRECTION IN CONFORMANCE WITH
 THE LAND SURVEYORS ACT ON SEPTEMBER 19 1997.
 SIGNED [Signature] L.S. or R.C.E. Number 28159




COUNTY SURVEYOR'S STATEMENT

THE CORNER RECORD WAS RECEIVED 9-25-97 1997, AND EXAMINED
 AND FILED 9-30-97 1997.
 SIGNED [Signature] TITLE DEP CO. SUR



County Surveyor's Comment _____



SCALE 1" = 40'

S
T
R
E
E
T

W. 20th

S
T
R
E
E
T

SET NAIL IN CURB

SET NAIL IN CURB

37.96'

38.73'

FOUND 3/4" IRON PIPE W/ L.S. 4403 TAG

37.89'

38.73'

SET NAIL IN CURB

SET NAIL IN CURB

30"