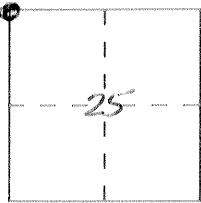


CORNER RECORD

Document Number 1386

City of _____ County of Merced, California

Brief Legal Description N.W. Corner of Section 25, T.6S, R.9E



CORNER TYPE

COORDINATES (Optional)

Government Corner Control
Meander Property
Rancho Other
Date of Survey _____

N. _____
E. _____
Zone _____ Datum _____
Elev. _____

Corner — Left as found Found and tagged Established Reestablished Rebuilt


Identification and type of corner found: Evidence used to identify or procedure used to establish or reestablish the corner:
Ed. 1 1/4" iron pipe in monument well
See Parcel Map Book 20 Pg. 37

POINT TIED OUT PRIOR TO PAVING EFFORT BY MERCED COUNTY
A description of the physical condition of the monument as found and as set or reset: These ties are for the purpose of perpetuating the monumentation
No claim is made as to the relationship of the points or lines shown hereon to the true boundary locations

SURVEYOR'S STATEMENT

This Corner Record was prepared by me or under my direction in conformance with the Land Surveyors' Act on September 14 1995.


Signed Roy L. Turney L.S. or ~~REG.~~ Number 5523



COUNTY SURVEYOR'S STATEMENT

This Corner Record was received SEPT 1995 and examined and filed OCTOBER 5, 1995.

Signed Roy L. Turney Title DEP. CO. SUR.
County Surveyor's Comment _____



RD.

WILLIAMS AVE.

MITCHELL

N

Nail & Shiner
in Power Pole

Nail & Tolladay
Tag in Post.

WOOD RAIL

43.82'

28.52'

28.38'

Fd. 1 1/4" I.P.
in Monument
Well

Fd + cut in Conc.
Headwall