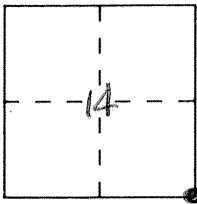


CORNER RECORD

Document Number 1295

City of _____ County of _____, California

Brief Legal Description S.E. Corner Section 14 5/11



CORNER TYPE

Government Corner Control
 Meander Property
 Rancho Other
 Date of Survey 8-12-92

COORDINATES (Optional)

N. _____
 E. _____
 Zone _____ Datum _____
 Elev. _____

Corner — Left as found Found and tagged Established Reestablished Rebuilt

Identification and type of corner found: Evidence used to identify or procedure used to establish or reestablish the corner:

A description of the physical condition of the monument as found and as set or reset: _____

Fd. 2" Iron Pipe


Fd. 3/4" Iron Pipe, L.S. 5815 in new monument well.

F.S. 658-23 8-30-93

SURVEYOR'S STATEMENT

This Corner Record was prepared by me or under my direction in conformance with the Land Surveyors' Act on 9-20 19 93.


Signed [Signature] L.S. or R.C.E. Number _____



COUNTY SURVEYOR'S STATEMENT

This Corner Record was received SEPT. 19 93 and examined and filed SEPT. 24 19 93.

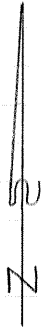
Signed [Signature] Title DEP. CO. SUR.



County Surveyor's Comment _____

SEC 14

SEC 13



EAST AVE

FD. 1 1/4" I.P., NO TAG,
(SET NAIL IN ♁)

30.03'

FD. 2" PIPE, NO TAG
(MAY BE COPPER)
SE COR. OF SEC. 14 1/11

FD. 3/4" Iron Pipe, L.S. 5815
in new monument well. 8-30-93

FD. 1" I.P., NO TAG, AT
NE COR. FENCE COR.
POST (7" x 8")

FD. 1" I.P., NO TAG,
LEANING TO THE
NE. 2 5/8 W. & 1 1/2 N.
OF W. END FENCE LINE.

35.83'
48.35'

46.02'
47.60'

FD. U.S.C. & G.S.
DISK ON CONC.
BRIDGE WING
STAMPED J942
1958 (USE + IN ♁
AS REF. PT.)

CHLS. -|- ON TOP
OF CONC. BRIDGE
WING.

PEPPER STREET

SEC 23

SEC 24

POINTS WERE TIED OUT PRIOR TO PAVING
EFFORT BY MERCED COUNTY DEPARTMENT
OF PUBLIC WORKS