

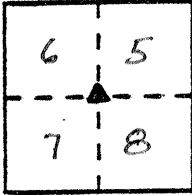
CORNER RECO

Docum. Number 1251

City of \_\_\_\_\_

County of MERCED, California

Brief Legal Description CORNER COMMON TO SECTIONS 5, 6, 7, AND 8, T. 9 S., R. 9 E., M. D. BASE 3 MERIDIAN



CORNER TYPE

Government Corner  Control   
 Meander  Property   
 Rancho  Other   
 Date of Survey AUGUST 1, 2000

COORDINATES (Optional)

N. \_\_\_\_\_  
 E. \_\_\_\_\_  
 Zone \_\_\_\_\_ Datum \_\_\_\_\_  
 Elev. \_\_\_\_\_


Corner — Left as found  Found and tagged  Established  Reestablished  Rebuilt

Identification and type of corner found: Evidence used to identify or procedure used to establish or reestablish the corner:  
FOUND COTTON SPINDLE IN INTERSECTION OF STATE HIGHWAY 33 AND PINKER ROAD, DOWN 0.030 M BELOW SURFACE.

A description of the physical condition of the monument as found and as set or reset: FOUND IN GOOD CONDITION EXCEPT TAG (L.S. 5784) MISSING.


SURVEYOR'S STATEMENT

This Corner Record was prepared by me or under my direction in conformance with the Land Surveyors' Act on AUGUST 2, 2000  
 Signed Andrew B. Steen LS. or R.C.E. Number 7293

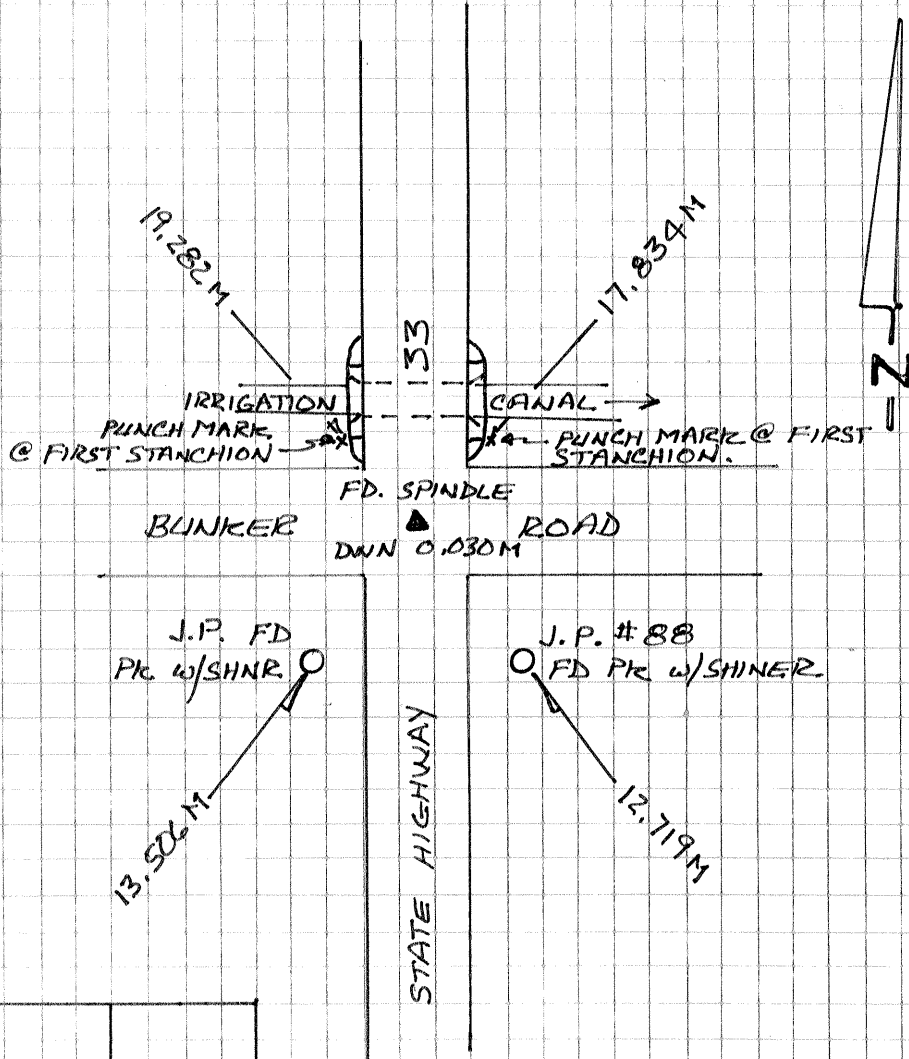


COUNTY SURVEYOR'S STATEMENT

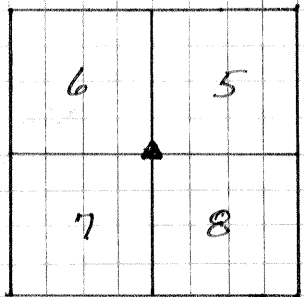
This Corner Record was received SEPT 2000 and examined and filed SEPT 21 2000  
 Signed Roy L. Turney Title DEP CO. SUR.



County Surveyor's Comment \_\_\_\_\_  
 \_\_\_\_\_  
 \_\_\_\_\_



NOT TO SCALE



NOTE  
ALL DISTANCES AND  
DIMENSIONS ARE IN  
METRIC.