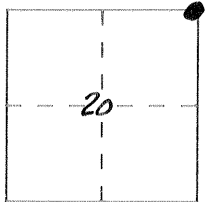


CORNER RECORD

Document Number 1241

City of _____ County of MERCED, California

Brief Legal Description N.E. CORNER SECTION 20, T.6S. R.10E.



CORNER TYPE

Government Corner Control
Meander Property
Rancho Other
Date of Survey _____

COORDINATES
(Optional)

N. _____
E. _____
Zone _____ Datum _____
Elev. _____

Corner — Left as found Found and tagged Established Reestablished Rebuilt

Identification and type of corner found: Evidence used to identify or procedure used to establish or reestablish the corner:


Fd 1" IRON PIPE IN MONUMENT WELL
PIPE WELL DECAYED.
SEE COUNTY FIELD BOOK 71 Pg. 5
POINTS TIED OUT PRIOR TO PAVING EFFORT BY MERCED COUNTY

A description of the physical condition of the monument as found and as set or reset: These ties are
purpose of perpetuating the monumentation. No.
claim is made as to the relationship of the points
or lines shown hereon to the true boundary locations

SURVEYOR'S STATEMENT

This Corner Record was prepared by me or under my direction in conformance with the Land Surveyors' Act on Sept 14 1995.


Signed Roy L. Turney L.S. or ~~R.S.~~ Number 5523



COUNTY SURVEYOR'S STATEMENT

This Corner Record was received SEPT 1995 and examined and filed OCTOBER 5, 1995.

Signed Roy Turney Title DEP CO. SUR.



County Surveyor's Comment _____

