


CORNER RECORD

Document Number 1234

City of _____ County of MERCED, California

Brief Legal Description W. 1/4 corner of Section 13, T.6S. R.9E.



CORNER TYPE

Government Corner Control
Meander Property
Rancho Other
Date of Survey _____

COORDINATES
(Optional)

N. _____
E. _____
Zone _____ Datum _____
Elev. _____

Corner — Left as found Found and tagged Established Reestablished Rebuilt

Identification and type of corner found: Evidence used to identify or procedure used to establish or reestablish the corner:


Ed large bridge spike agrees with position established from 2" iron pipe at the northeast and the southeast corners of American and Mitchell. Set 1" iron pipe in Monument Well tagged County Surveyor (POINT TIED OUT PRIOR TO PAVING EFFORT BY MERCED COUNTY)

A description of the physical condition of the monument as found and as set or reset: These ties

SURVEYOR'S STATEMENT

This Corner Record was prepared by me or under my direction in conformance with the Land Surveyors' Act on September 14 1995.


Signed Roy L. Turney L.S. or R.C.E. Number 5523



COUNTY SURVEYOR'S STATEMENT

This Corner Record was received SEPT. 1995 and examined and filed OCTOBER 5, 1995.

Signed Roy L. Turney Title DEP. CO. SUR.



County Surveyor's Comment _____

