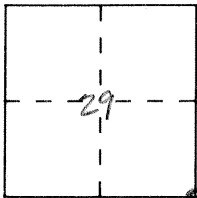


CORNER RECORD

Document Number 1224

City of _____ County of Merced, California

Brief Legal Description S.E. Corner Section 29 10/10



CORNER TYPE

Government Corner Control
 Meander Property
 Rancho Other
 Date of Survey 8-14-92

COORDINATES (Optional)

N. _____
 E. _____
 Zone _____ Datum _____
 Elev. _____

Corner — Left as found Found and tagged Established Reestablished Rebuilt

Identification and type of corner found: Evidence used to identify or procedure used to establish or reestablish the corner:

A description of the physical condition of the monument as found and as set or reset: _____

Fd. 2" Iron Pyze, R.C.E. 13760 in monument box.


OK. 8-24-93

FB 658-30

SURVEYOR'S STATEMENT

This Corner Record was prepared by me or under my direction in conformance with the Land Surveyors' Act on Sept. 7 1993.


Signed [Signature] L.S. or R.C.E. Number _____



COUNTY SURVEYOR'S STATEMENT

This Corner Record was received SEPT. 1993 and examined and filed SEPT 16, 1993.

Signed [Signature] Title DEP. CO. SUR.



County Surveyor's Comment _____

SEC 29

SEC 28

FD. NAIL & SHINER IN
E SIDE POWER POLE
(DO NOT USE NAIL &
SHINER IN W. SIDE
POLE)

CREEK ROAD



SUNSET AVENUE

FD. 2" IP, R.C.E. 13760,
IN MON. BOX WITH COVER.
USE TAG (IN NE QUAD. OF
PIPE) AS REF. PT.

26.91'

27.40'

39.26'

57.92'

ENTRANCE TO
LOS BAÑOS
GRAVEL CO. ROAD TO
BANDS GRAVEL
CO.

25' 25'

CHLS. $\frac{1}{2}$ " ON TOP OF
1' WIDE x 2' TALL
CONC. FOOTING FOR
ALUM. FENCE POSTS
(FUTURE CHAIN LINK?)

FD. NAIL & SHINER
IN W. SIDE TELE.
POLE (DO NOT USE
NAIL & SHINER IN
E. SIDE POLE)

SEC 32

POINTS WERE TIED OUT PRIOR TO PAVING
EFFORT BY MERCED COUNTY DEPARTMENT
OF PUBLIC WORKS

SEC 33