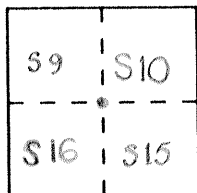


# CORNER RECORD

Document Number 1167  
County of Merced, California

City of \_\_\_\_\_  
Brief Legal Description Common Corner to Sections 9, 10, 15, & 16, T6 S, R11 E MDM



### CORNER TYPE

Government Corner  Control   
 Meander  Property   
 Rancho  Other   
 Date of Survey JUNE 23, 1998

### COORDINATES (Optional)

N. \_\_\_\_\_  
 E. \_\_\_\_\_  
 Zone \_\_\_\_\_ Datum \_\_\_\_\_  
 Elev. \_\_\_\_\_

Corner — Left as found  Found and tagged  Established  Reestablished  Rebuilt


Identification and type of corner found: Evidence used to identify or procedure used to establish or reestablish the corner: FOUND 3/4" IP WITH BRASS TAG (ILLEGIBLE) IN CONCRETE (down 0.04' from A/C)

A description of the physical condition of the monument as found and as set or reset: good, except brass tag is illegible.

### SURVEYOR'S STATEMENT

This Corner Record was prepared by me or under my direction in conformance with the Land Surveyors' Act on JUNE 24 1998.

Signed Robin L. Wickline L.S. or R.C.E. Number LS 7026  
 Expires 6/30/02



### COUNTY SURVEYOR'S STATEMENT

This Corner Record was received JULY 20 1998 and examined and filed JULY 27 1998.

Signed Roy L. Turney Title Dep Co. Sur.

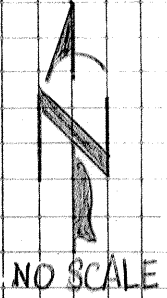


County Surveyor's Comment \_\_\_\_\_

2800875

LEGEND:

- DENOTES FOUND 3/4" IP WITH BRASS TAG (ILLEGIBLE) IN CONCRETE
- DENOTES SET CONCRETE NAIL WITH BRASS TAG "CAL (flush in A/C P/W/T) TRANS"



NOTE: All distances are measured ground distances

TGS, RITE  
MDM

S 9

S 10

