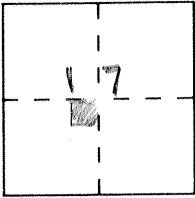


CORNER RECORD

Document Number 1077

City of _____ County of Merced, California

Brief Legal Description Lot 9 MARIPOSA COLONY 3 O.P. 49
SECTION 17 8/16



CORNER TYPE

**COORDINATES
(Optional)**

Government Corner Control
Meander Property
Rancho Other
Date of Survey 1-5-97

N. _____
E. _____
Zone _____ Datum _____
Elev. _____

Corner — Left as found Found and tagged Established Reestablished Rebuilt


Identification and type of corner found: Evidence used to identify or procedure used to establish or reestablish the corner:
See back.

A description of the physical condition of the monument as found and as set or reset:
See back

SURVEYOR'S STATEMENT

This Corner Record was prepared by me or under my direction in conformance with the Land Surveyors' Act on 3-18 19 97.

Signed [Signature] L.S. or R.C.E. Number _____



COUNTY SURVEYOR'S STATEMENT

This Corner Record was received MARCH 19 19 97 and examined and filed MARCH 19 19 97.

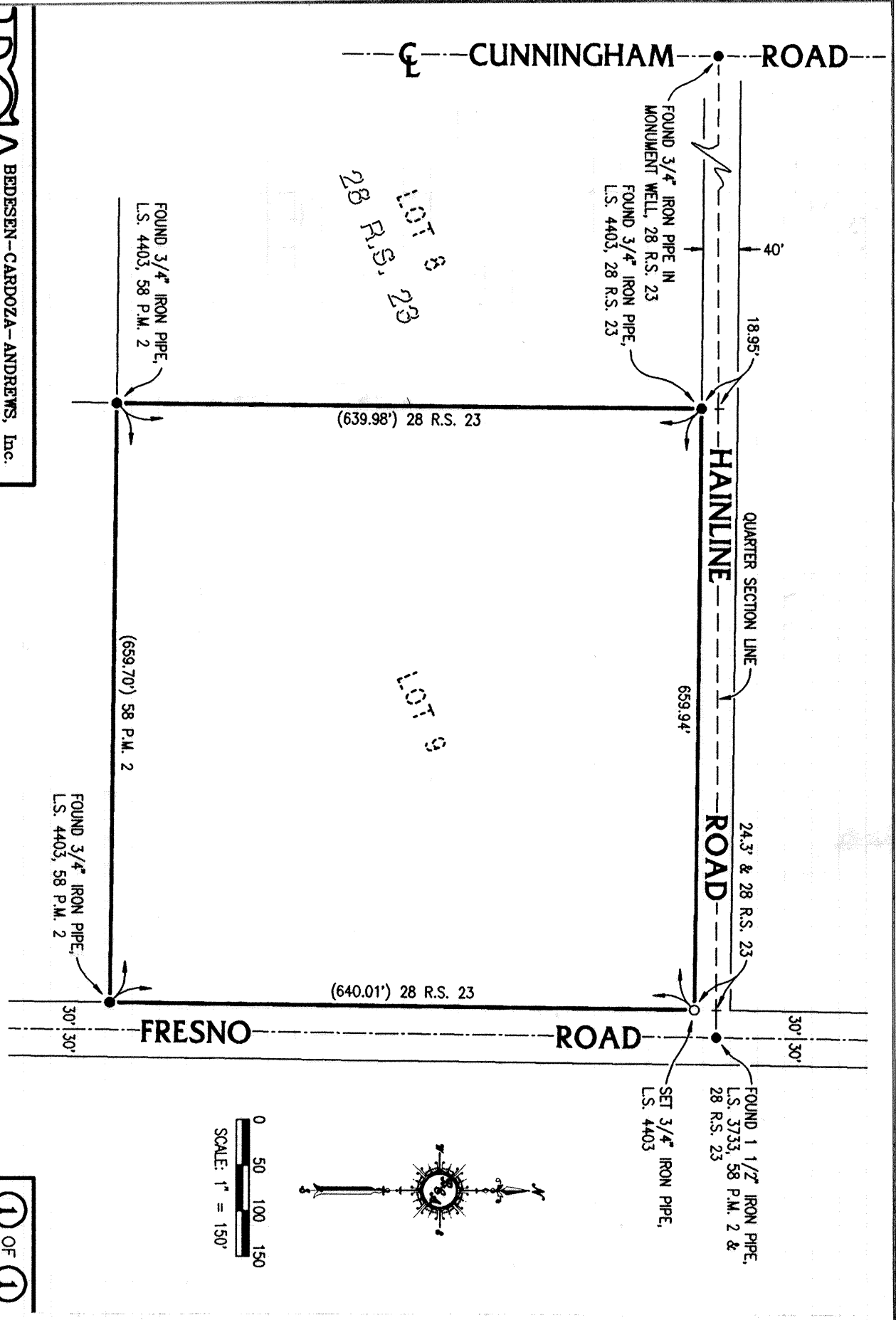
Signed [Signature] Title DEP. CO. SUR.



County Surveyor's Comment _____



BEDESEN-CARDOZA-ANDREWS, Inc.
777 W. 22nd Street, P.O. Box 391
Merced, CA 95340 (209) 722-8042
Engineering • Land Surveying



1 OF 1

JOB NO.: 97016.00
DATE: MARCH 1997
C:\0\T004\97016-CR.DWG