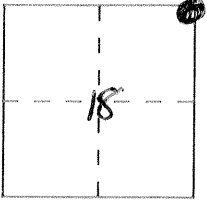


CORNER RECORD

Document Number 1031

City of _____ County of MERCED, California

Brief Legal Description N.E. CORNER SECTION 18, T.6 S. R. 10 E



CORNER TYPE

Government Corner Control
Meander Property
Rancho Other
Date of Survey _____

COORDINATES
(Optional)

N. _____
E. _____
Zone _____ Datum _____
Elev. _____

Corner — Left as found Found and tagged Established Reestablished Rebuilt

Identification and type of corner found: Evidence used to identify or procedure used to establish or reestablish the corner:


UNABLE TO FIND 2" IRON PIPE AS SHOWN IN FIELD BOOK 54 PAGE 29 and FIELD BOOK 711 PAGE 17, PARCEL MAP BOOK 68 PAGE 49. SET 1" IRON PIPE TAGGED COUNTY SURVEYOR FROM TIES IN FIELD BOOK 54 PAGE 29 IN MONUMENT WELL.

A description of the physical condition of the monument as found and as set or reset: THESE TIES ARE FOR THE PURPOSE OF PERPETUATING THE MONUMENTATION. NO CLAIM IS MADE AS TO THE RELATIONSHIP OF THE POINTS OR LINES TO THE TRUE BOUNDARY LOCATIONS

SURVEYOR'S STATEMENT

This Corner Record was prepared by me or under my direction in conformance with the Land Surveyors' Act on SEPTEMBER 14 1995.


Signed Roy L. Turney L.S. or ~~R.C.E.~~ Number 5523



COUNTY SURVEYOR'S STATEMENT

This Corner Record was received SEPTEMBER 1995 and examined and filed OCTOBER 15 1995.

Signed Roy L. Turney Title DEP. CO. SURVEYOR



County Surveyor's Comment _____

