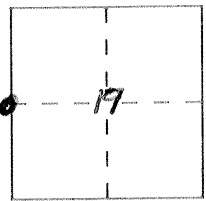


CORNER RECORD

Document Number 1025

City of \_\_\_\_\_ County of MERCED, California

Brief Legal Description WEST 1/4 CORNER SECTION 19, T6S, R.10E.



CORNER TYPE

- Government Corner  Control
- Meander  Property
- Rancho  Other
- Date of Survey \_\_\_\_\_

COORDINATES (Optional)

N. \_\_\_\_\_  
 E. \_\_\_\_\_  
 Zone \_\_\_\_\_ Datum \_\_\_\_\_  
 Elev. \_\_\_\_\_

Corner — Left as found  Found and tagged  Established  Reestablished  Rebuilt

Identification and type of corner found: Evidence used to identify or procedure used to establish or reestablish the corner:


Found 2" iron pipe in monument well  
Found and used on Parcel Map Book 36 Page 12  
See reverse side for sketch  
POINTS TIED OUT PRIOR TO PAVING EFFORT BY MERCED COUNTY

A description of the physical condition of the monument as found and as set or reset: These ties are for the purpose of perpetuating the found monumentation. No claim is made as to the relationship of the points or lines shown hereon to the true boundary locations

SURVEYOR'S STATEMENT

This Corner Record was prepared by me or under my direction in conformance with the Land Surveyors' Act on September 14 1995.


Signed Roy L. Turney L.S. or ~~REG.~~ Number 5523



COUNTY SURVEYOR'S STATEMENT

This Corner Record was received SEPT. 1995 and examined and filed OCTOBER 5, 1995.

Signed Roy L. Turney Title DEP. CO. SUR.



County Surveyor's Comment \_\_\_\_\_  
 \_\_\_\_\_  
 \_\_\_\_\_

