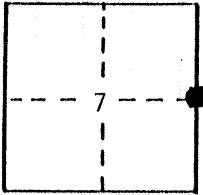


CORNER RECORD

COUNTY OF MERCED, CALIFORNIA

SECTION 7 TOWNSHIP 7 RANGE 13 EAST M.D.B. & M.

BRIEF LEGAL DESCRIPTION: EAST 1/4 CORNER SECTION 7



CORNER TYPE:

GOV'T CORNER CONTROL
 MEANDER PROPERTY
 RANCHO OTHER

COORDINATES

N. _____

 ZONE _____

DATE OF SURVEY: 4-SEPT-91 ELEV. _____

CORNER - LEFT AS FOUND FOUND AND TAGGED REESTABLISHED REBUILT

PHYSICAL DESCRIPTION OF CORNER FOUND: EVIDENCE USED TO IDENTIFY THE CORNER
FOUND 2" IRON PIPE FOR 1/4 CORNER SECTION 7 DESTROYED DURING CONSTRUCTION

PHYSICAL DESCRIPTION OF MONUMENTS REBUILT, PERPETUATED, OR RESET
SET 3/4" PIPE WITH PLUG RCE 29547 IN MONUMENT WELL
REPLACING 2" PIPE

SURVEYOR'S STATEMENT



THIS CORNER RECORD WAS PREPARED BY ME OR UNDER MY DIRECTION IN CONFORMANCE WITH THE LAND SURVEYORS ACT ON FEBRUARY 18 1993

SIGNED: Randall A. O'Dell
 L.S. OR R.C.E. NO. 29547 EXPIRES 3/31/95

COUNTY SURVEYOR'S STATEMENT

THIS CORNER RECORD WAS RECEIVED 2-22 1993

AND EXAMINED AND FILED 2-24 1993
 BY: Roy L. Turney
 TITLE: Deputy County Surveyor



YES NO SKETCH ON BACK OF SHEET

COUNTY SURVEYOR'S STATEMENT: Corner Agrees with Price Subdivision Vol. 38 O.P. Page 39 and other records

CORNER RECORD

SKETCH (Include reference tie or witness points, remarks and topo of area)

N @ 124 185 123 W/O-00-00

Alt = 2991
TEMP = 79

REF: N38 Map P. 39
Sheet C of D

G Wiseman
M. P. 55A
4 Sept 1991

2

PT	A BT	HD
1/2 IP	87.15 07	124.55
1/2 IP	87.15 07	119.915
1/2 IP	87.15 07	125.390
121	268.24 53	35.045
126	265.24 29	35.125
125	276.00 49	35.015

