

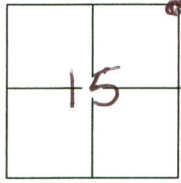
# CORNER RECORD

Document Number 900-A

City of \_\_\_\_\_

County of \_\_\_\_\_, California

Brief Legal Description \_\_\_\_\_



8/16

### CORNER TYPE

- Government Corner  Control   
 Meander  Property   
 Rancho  Other

Date of Survey 9-2-14

### COORDINATES(Optional)

N. \_\_\_\_\_  
 E. \_\_\_\_\_  
 Zone \_\_\_\_\_ NAD27  NAD83   
 NAD83 Epoch \_\_\_\_\_  
 Elev. \_\_\_\_\_  
 Vert. Datum: NGVD29  NADV88   
 Meas. Units: Metric  Imperial

Corner - Left as found  Found and tagged  Established  Reestablished  Rebuilt

Identification and type of corner found: Evidence used to identify or procedure used to establish or reestablish the corner:


Found as noted prior to road reconstruction.

A description of the physical condition of the monument as found and as set or reset: As described

### SURVEYOR'S STATEMENT

This Corner Record was prepared by me or under my direction in conformance with the Land Surveyor's Act on 10-20, 2014.

Signed [Signature] P.L.S. or R.C.E. No.: 4403




### COUNTY SURVEYOR'S STATEMENT

This Corner Record was received Oct. 20, 2014 and examined and filed Oct. 21, 2014.

Signed [Signature] P.L.S. or R.C.E. No.: 4895  
 Title County Surveyor

County Surveyor's Comment \_\_\_\_\_





SCALE 1" = 40'

