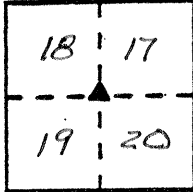


CORNER RECORD

Document Number 882

City of _____ County of MERCED, California

Brief Legal Description CORNER COMMON TO SECTIONS 17, 18, 19, AND 20, T. 9S, R. 9E, M.D. BASE 3 MERIDIAN



CORNER TYPE

Government Corner Control
 Meander Property
 Rancho Other
 Date of Survey AUGUST 1, 2000

COORDINATES (Optional)

N. _____
 E. _____
 Zone _____ Datum _____
 Elev. _____


Corner — Left as found Found and tagged Established Reestablished Rebuilt

Identification and type of corner found: Evidence used to identify or procedure used to establish or reestablish the corner:
FOUND COTTON SPINDLE IN CENTERLINE OF STATE HIGHWAY 33.
MONUMENT IS SET 0.040 M BELOW SURFACE.

A description of the physical condition of the monument as found and as set or reset: FOUND IN GOOD
CONDITION EXCEPT THAT TAG (4403) IS MISSING.


SURVEYOR'S STATEMENT

This Corner Record was prepared by me or under my direction in conformance with the Land Surveyors' Act on AUGUST 1 2000
 Signed Andrew B. Steen L.S. or R.C.E. Number 7293



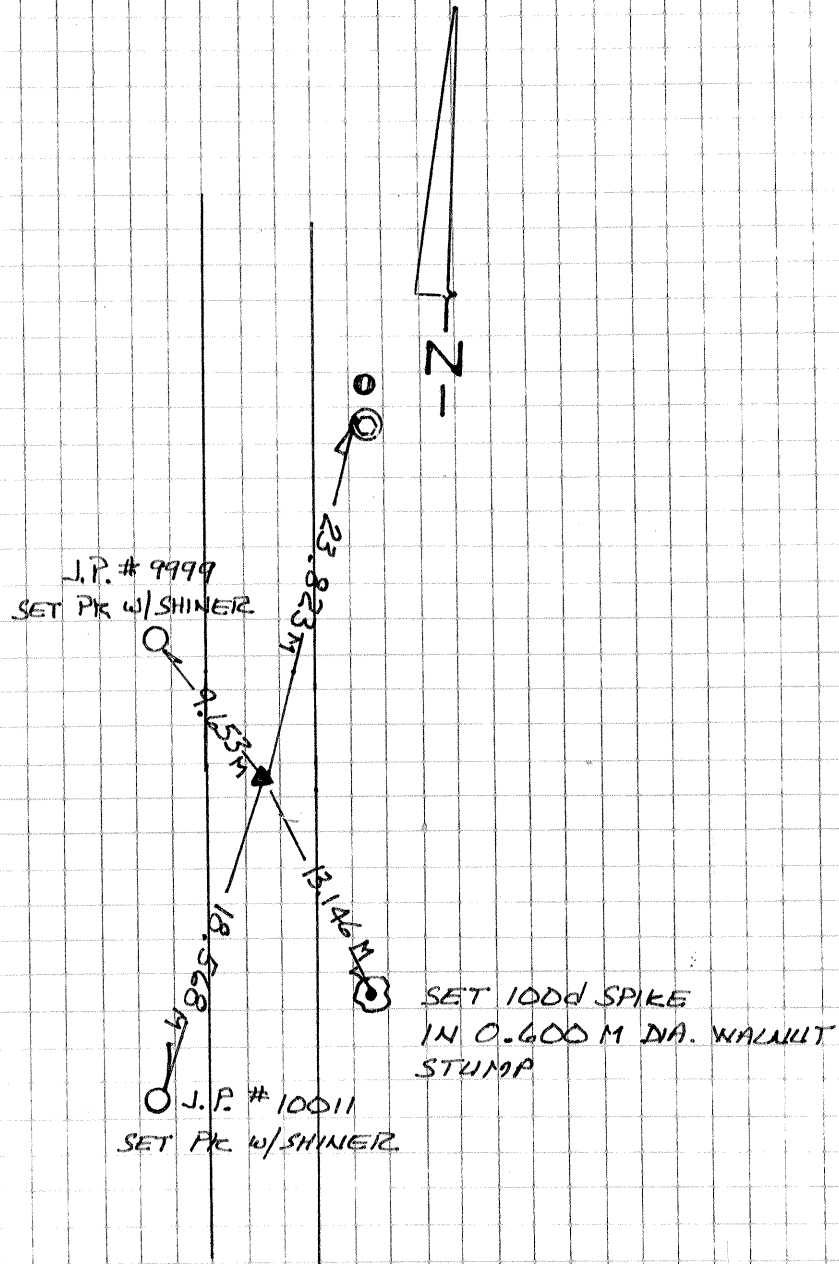
COUNTY SURVEYOR'S STATEMENT

This Corner Record was received SEPT 2000 and examined and filed SEPT. 21 2000.
 Signed Roy L. Turney Title Dep. Co. Sur.



County Surveyor's Comment _____

18	17
19	20



NOTES

▲ SECTION CORNER IS A COTTON
 SPINDLE - NO TAG - DOWN 0.040 M

DISTANCES & DIMENSIONS ARE METRIC