

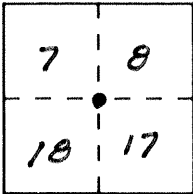
# CORNER RECORD

Document Number \_\_\_\_\_

City of \_\_\_\_\_

County of MERCED, California

Brief Legal Description NE. COR SECT 18, T9SR9E, MDBEM



### CORNER TYPE

Government Corner  Control   
 Meander  Property   
 Rancho  Other   
 Date of Survey 1-5-90

### COORDINATES (Optional)

N. \_\_\_\_\_  
 E. \_\_\_\_\_  
 Zone \_\_\_\_\_ Datum \_\_\_\_\_  
 Elev. \_\_\_\_\_

Corner — Left as found  Found and tagged  Established  Reestablished  Rebuilt

Identification and type of corner found: Evidence used to identify or procedure used to establish or reestablish the corner: 3/4" I. PIPE WITH PLASTIC PLUG & NAIL AT SURFACE, MATCHES COUNTY TIES AND IS IN CENTER OF INTERSECTION.

A description of the physical condition of the monument as found and as set or reset: MONUMENT APPEARS TO BE IN GOOD CONDITION

### SURVEYOR'S STATEMENT

This Corner Record was prepared by me or under my direction in conformance with the Land Surveyors' Act on JAN. 5 19 90.


Signed Roy L. Turney L.S. or R.C.E. Number LS3730

### COUNTY SURVEYOR'S STATEMENT

This Corner Record was received 1-24 19 90 and examined and filed 1-25 19 90.

Signed Roy L. Turney Title Dep. Co. Surveyor COR. # 880


County Surveyor's Comment \_\_\_\_\_



#880

7	8
18	17

T9S R9E  
MDBEM




ST. RT. 33

PKESHINER  
IN R. POLE

PKESHINER  
IN J. POLE

7  
18  
FO. NAIL &  
200 RPS AT  
SW COR SECT 7 1/9



HUSMAN  
ROAD

PKESHINER  
IN T. POLE

FOUND 3/4" I. PIPE  
WITH PLASTIC PLUG  
& NAIL AT SURFACE