

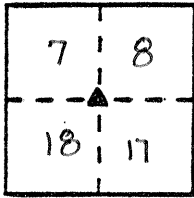
CORNER RECC

Document Number 880

City of _____

County of MERCED, California

Brief Legal Description CORNER COMMON TO SECTIONS 7, 8, 17, 318, T. 9 S., R. 9 E., M. D. BASE 3 MERIDIAN.



CORNER TYPE

Government Corner Control
 Meander Property
 Rancho Other
 Date of Survey _____

COORDINATES (Optional)

N. _____
 E. _____
 Zone _____ Datum _____
 Elev. _____

Corner — Left as found Found and tagged Established Reestablished Rebuilt


Identification and type of corner found: Evidence used to identify or procedure used to establish or reestablish the corner:
FOUND 0.013 M I. P. WITH PLASTIC PLUG AND NAIL. MONUMENT IS IN INTERSECTION OF STATE HIGHWAY 33 AND HUSMAN ROAD, AND IS DOWN 0.050 M BELOW SURFACE.

A description of the physical condition of the monument as found and as set or reset: FOUND IN GOOD CONDITION EXCEPT THAT # IN PLASTIC PLUG IS NOT READABLE.

SURVEYOR'S STATEMENT

This Corner Record was prepared by me or under my direction in conformance with the Land Surveyors' Act on AUGUST 2, 2000

Signed Andrew B. Stein L.S. or R.C.E. Number 7293



COUNTY SURVEYOR'S STATEMENT

This Corner Record was received SEPT 2000 and examined and filed SEPT 21 2000.

Signed Roy L. Turney Title Dep. Co. Sur.



County Surveyor's Comment _____

11.348 M
SET PK WITH SHINER IN J.P. # 21/1

33

17.962 M
SET PK W/SHINER IN J.P. # 8982



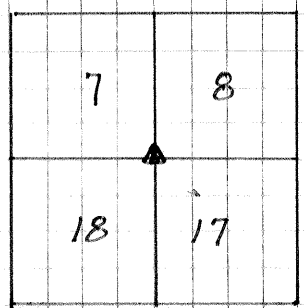
NOT TO SCALE

HUISMAN

FD 0.013 M
DWN ▲ D. OSOM ROAD
I.P. W/PLAS. PLAC/NAIL

14.216 M
SET PK W/SHINER IN J.P. # 545

STATE HIGHWAY



NOTE

ALL DISTANCES ARE IN METRIC.