

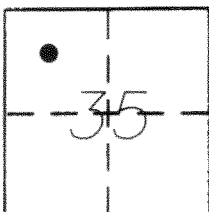
CORNER RECORD

Document Number 820-A

City of _____

County of MERCED, California

Brief Legal Description NAIL AT THE CENTERLINE INTERSECTION OF TURNER AND KELLY ROAD



T6S, R9E

CORNER TYPE

- Government Corner Control
- Meander Property
- Rancho Other
- Date of Survey 10-8-2014

COORDINATES (Optional)

N. _____
 E. _____
 Zone NAD27 NAD83
 NAD83 Epoch _____
 Elev. _____
 Vert. Datum: NGVD29 NAVD88
 Meas. Units: Metric Imperial

Corner - Left as found Found and tagged Established Reestablished Rebuilt

Identification and type of corner found: Evidence used to identify or procedure used to establish or reestablish the corner:
FOUND A NAIL IN THE PAVEMENT AS SHOWN IN MERCED COUNTY FILED BOOK 25 PAGE 15 & BOOK 717 PAGE 56,
TO BE THE CENTERLINE INTERSECTION OF KELLY ROAD AND TURNER ROAD.
MONUMENT MAY BE DESTROYED WITH CONSTRUCTION PROJECT.

A description of the physical condition of the monument as found and as set or reset: _____

SURVEYOR'S STATEMENT

This Corner Record was prepared by me or under my direction in conformance with the Land Surveyor's Act on NOVEMBER 7, 2014

Signed [Signature] P.L.S or R.C.E. No. 7621




COUNTY SURVEYOR'S STATEMENT

This Corner Record was received November 7, 2014

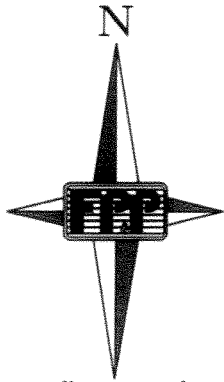
and examined and filed November 20, 2014

Signed [Signature] P.L.S or R.C.E. No. 4895

Title County Surveyor



County Surveyor's Comment _____



SCALE 1" = 40'

