


CORNER RECORD

Document Number 765-E

City of _____

County of MERCED, California

Brief Legal Description PROPERTY CORNER
SECTION 24 T.7S. R.10E. M.D.M.



CORNER TYPE

Government Corner Control
 Meander Property
 Rancho Other
 Date of Survey 2/5/92

COORDINATES (Optional)

N. _____
 E. _____
 Zone _____ Datum _____
 Elev. _____

Corner — Left as found Found and tagged Established Reestablished Rebuilt


Identification and type of corner found: Evidence used to identify or procedure used to establish or reestablish the corner: PROPERTY CORNER - 3/4" IRON PIPE - SEE 30/PM/34 (NW CORNER)
MERCED COUNTY RECORDS

A description of the physical condition of the monument as found and as set or reset:
MONUMENT APPEARS TO BE IN GOOD CONDITION

SURVEYOR'S STATEMENT

This Corner Record was prepared by me or under my direction in conformance with the Land Surveyors' Act on 2-5 1992

Signed Ralph Scheel L.S. or R.C.E. Number 3230
 License Expiration Date 6-30-92




COUNTY SURVEYOR'S STATEMENT

This Corner Record was received 3-13 1992 and examined and filed 3-20 1992.

Signed Roy L. Turney Title Dep Co. Surveyor

County Surveyor's Comment _____



SECTION 24
T.7S., R.10E., M.D.M.

*SEE: 30/PM/34
MORNING COUNTY RECORDS



UNNAMED ROAD
(ROAD DOES NOT EXIST
ON GROUND)

PK & SHINER
IN P. POLE

ST. RT. 140

PROPERTY CORNER
3/4" IRON PIPE
W/ PLASTIC PLUG
LS. 3733

PK & SHINER
IN FENCE POST

126°10'

111°21'

PK & SHINER
IN FENCE POST

(2) SPINES

128°22'
124°22' → 60°15'
169°23'

PK & SHINER'S
IN FENCE POSTS