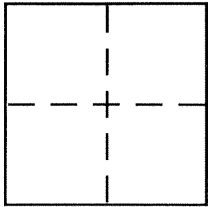


CORNER RECORD

Document Number 726X
County of MERCED, California

City of DECHI

Brief Legal Description THE EASTERLY CORNER LOT 2, BLOCK 30 SITUATED AT THE SOUTHWEST CORNER OF SCHENDEL & HINTON AVE. AS SHOWN ON MAP OF REVISED DECHI TOWN SITE RECORDED IN BK. 9 O.P. PL. 39, MERCED COUNTY RECORDS.



CORNER TYPE

Government Corner Control
Meander Property
Rancho Other
Date of Survey _____

COORDINATES (Optional)

N. _____
E. _____
Zone _____ NAD27 NAD83
NAD83 Epoch _____
Elev. _____
Vert. Datum: NGVD29 NAVD88
Meas. Units: Metric Imperial

Corner - Left as found Found and tagged Established Reestablished Rebuilt

Identification and type of corner found: Evidence used to identify or procedure used to establish or reestablish the corner:


SEE OTHER SIDE

A description of the physical condition of the monument as found and as set or reset: SEE OTHER SIDE

SURVEYOR'S STATEMENT

This Corner Record was prepared by me or under my direction in conformance with the Land Surveyor's Act on Dec. 22, 2000.

Signed David D. Heinrichs (P.L.S or R.C.E. No. 7621)




COUNTY SURVEYOR'S STATEMENT

This Corner Record was received 2-7-01

and examined and filed 2-8-01

Signed Roy L. Turney P.L.S or R.C.E. No. 5523

Title Dep. Co. Surveyor



County Surveyor's Comment _____

