

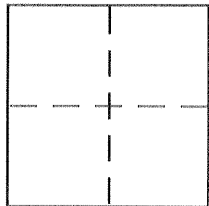
**CORNER RECORD**

Document Number 726 W

City of DELHI

County of MERCED, California

Brief Legal Description SOUTH CORNER OF LOT 10 OF BLOCK 31 AS SHOWN ON MAP OF REVISED DELHI TOWN SITE RECORDED IN BK. 9 O.P. Pg. 39, MERCED COUNTY RECORDS.



**CORNER TYPE**

- Government Corner  Control
- Meander  Property
- Rancho  Other
- Date of Survey \_\_\_\_\_

**COORDINATES (Optional)**

- N. \_\_\_\_\_
- E. \_\_\_\_\_
- Zone \_\_\_\_\_ NAD27  NAD83
- NAD83 Epoch \_\_\_\_\_
- Elev. \_\_\_\_\_
- Vert. Datum: NGVD29  NAVD88
- Meas. Units: Metric  Imperial

Corner - Left as found  Found and tagged  Established  Reestablished  Rebuilt

Identification and type of corner found: Evidence used to identify or procedure used to establish or reestablish the corner:

SEE OTHER SIDE


A description of the physical condition of the monument as found and as set or reset:

SEE OTHER SIDE

**SURVEYOR'S STATEMENT**

This Corner Record was prepared by me or under my direction in conformance with the Land Surveyor's Act on Dec 22, 2000

Signed David Heinrichs P.L.S or R.C.E. No. 7621




**COUNTY SURVEYOR'S STATEMENT**

This Corner Record was received 12-23-00

and examined and filed JAN. 23 2001

Signed Roy L. Turney P.L.S or R.C.E. No. 5523

Title \_\_\_\_\_



County Surveyor's Comment NONE

