

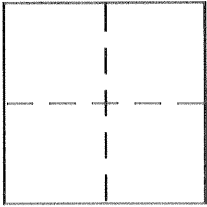
CORNER RECORD

Document Number 726-T

City of DELHI

County of MERCED, California

Brief Legal Description BEGINNING OF CURVE MONUMENT, 135'± S.E. OF THE NORTH CORNER LOT 2, BLOCK 30, 900, 39, MCR.



CORNER TYPE

Government Corner Control
 Meander Property
 Rancho Other
 Date of Survey 11/1/01

COORDINATES (Optional)

N. _____
 E. _____
 Zone _____ NAD27 NAD83
 NAD83 Epoch _____
 Elev. _____
 Vert. Datum: NGVD29 NAVD88
 Meas. Units: Metric Imperial

Corner – Left as found Found and tagged Established Reestablished Rebuilt

Identification and type of corner found: Evidence used to identify or procedure used to establish or reestablish the corner:

SEE OTHER SIDE


A description of the physical condition of the monument as found and as set or reset:

SEE OTHER SIDE

SURVEYOR'S STATEMENT

This Corner Record was prepared by me or under my direction in conformance with the Land Surveyor's Act on JUNE 15 2002

Signed Robert K. Granata P.L.S. or R.C.E. No. 6944




COUNTY SURVEYOR'S STATEMENT

This Corner Record was received JUNE 20, 2003

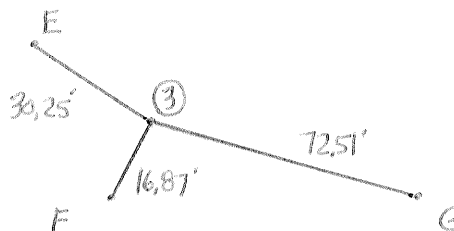
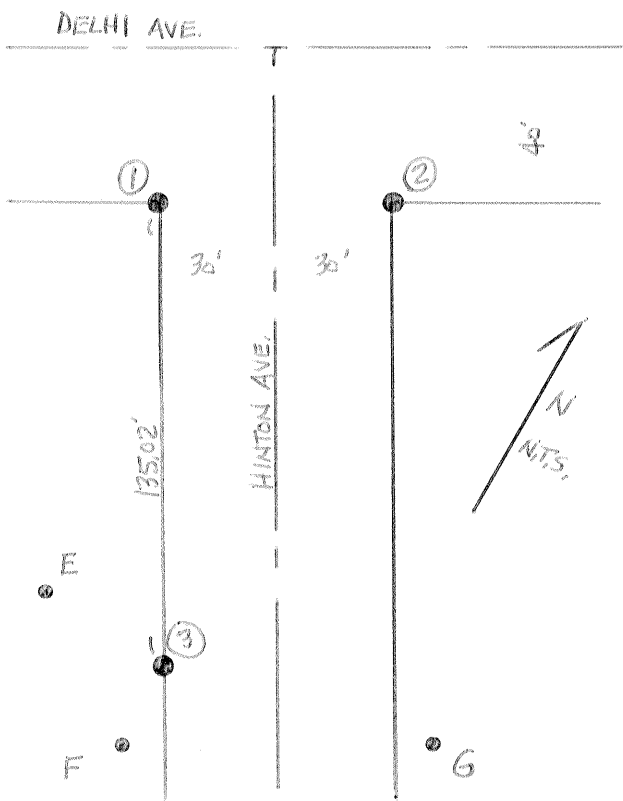
and examined and filed JULY 15, 2003

Signed Roy L. Turney P.L.S. or R.C.E. No. 5523

Title Dep. Co. Surveyor



County Surveyor's Comment _____



3 - FD. $\frac{3}{4}$ " I.P., RCE 10990, DOWN $0\frac{2}{3}$ "; $0\frac{1}{2}$ " NE OF 6' CH. LK. FENCE AT ANGLE PT. IN FENCE. (36" NW OF "T" IN 6' CH. LK. FENCES NW, SE, AND SW AT EAST COR. OF BUS YARD)

E - SET MAG NAIL IN A.C.; $2\frac{2}{3}$ " NE OF NE EDGE OF METAL BLDG., $3\frac{2}{3}$ " SE OF SE EDGE OF AIR CONDITIONER

F - FD. NAIL AND SHINER IN A.C.; EAST OF MAG NAIL 'E' BY $29\frac{1}{2}$ "; $21\frac{1}{2}$ " NE OF EAST COR. OF METAL BLDG.

G - SET CHIS. $\frac{1}{4}$ " ON TOP OF 8" WIDE CONC. RETAINING WALL AT NW END OF BASIN AREA. CHIS. MARK IS $10\frac{2}{3}$ " NE OF SW END OF CONC. WALL.