


**CORNER RECORD**

Document Number 726-55

City of DELHI

County of MERCED, California

Brief Legal Description NORTH & WEST CORNERS PARCEL 1, BOOK 31, PARCEL MAPS, PAGE 5  
M.C.R.



**CORNER TYPE**

- Government Corner  Control
- Meander  Property
- Rancho  Other
- Date of Survey 11/1/01

**COORDINATES (Optional)**

N. \_\_\_\_\_  
 E. \_\_\_\_\_  
 Zone \_\_\_\_\_ NAD27  NAD83   
 NAD83 Epoch \_\_\_\_\_  
 Elev. \_\_\_\_\_  
 Vert. Datum: NGVD29  NAVD88   
 Meas. Units: Metric  Imperial

Corner - Left as found  Found and tagged  Established  Reestablished  Rebuilt

Identification and type of corner found: Evidence used to identify or procedure used to establish or reestablish the corner:

SEE OTHER SIDE

A description of the physical condition of the monument as found and as set or reset:


SEE OTHER SIDE

**SURVEYOR'S STATEMENT**

This Corner Record was prepared by me or under my direction in conformance with

the Land Surveyor's Act on JUNE 15 2002

Signed Robert K. Granata P.L.S or R.C.E. No. \_\_\_\_\_




**COUNTY SURVEYOR'S STATEMENT**

This Corner Record was received JULY 1 2003

and examined and filed JULY 15 2003

Signed Roy L. Turney P.L.S or R.C.E. No. 5523

Title Dep Co. Surveyor



County Surveyor's Comment \_\_\_\_\_

\_\_\_\_\_  
 \_\_\_\_\_

6 - FD. 3/4" IP, RCE 10990, DOWN O.I.; 13' EAST ± OF "SEWER" MANHOLE, 42' NE OF C FIRE HYDRANT

7 - FD. 3/4" IP, RCE 10990, DOWN O.I.; 11' SE AND 12' SW OF INT. OF WHITE RAIL FENCE SW AND WOOD SCREEN FENCE SE

P - SET 3/4" IP, "GIVES CONTROL PT." TAG, DOWN 12'; 3' SE OF 6' CH. LK. FENCE AT SCHOOL, 1' NE OF POST AT NE END OF SLIDING GATE IN 6' CH. LK. FENCE AT SW DRIVE TO SCHOOL LOT

Q - SAME AS 'P', DOWN 1'; 32' SE OF 6' CH. LK. FENCE AT SCHOOL, 65' S OF E OF UPRIGHT "TEL. CO. PROPERTY" BOX

R - FD. CHIS. X ON TR.; 9E' SW OF 6' CH. LK. FENCE NW AT SW R. OF SCHOOL.

