

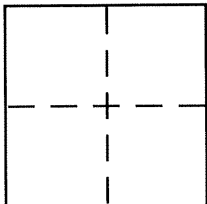
**CORNER RECORD**

Document Number 726 GGG

City of DECHI

County of MERCED, California

Brief Legal Description CENTERLINE INTERSECTION OF SCHENDEL AVE. & ORCHID LANE AS SHOWN ON 37 O.P. 46, MERCED COUNTY RECORDS



**CORNER TYPE**

Government Corner  Control   
Meander  Property   
Rancho  Other   
Date of Survey \_\_\_\_\_

**COORDINATES (Optional)**

N. \_\_\_\_\_  
E. \_\_\_\_\_  
Zone \_\_\_\_\_ NAD27  NAD83   
NAD83 Epoch \_\_\_\_\_  
Elev. \_\_\_\_\_  
Vert. Datum: NGVD29  NAVD88   
Meas. Units: Metric  Imperial

Corner - Left as found  Found and tagged  Established  Reestablished  Rebuilt

Identification and type of corner found: Evidence used to identify or procedure used to establish or reestablish the corner:

SEE OTHER SIDE


A description of the physical condition of the monument as found and as set or reset:

SEE OTHER SIDE

**SURVEYOR'S STATEMENT**

This Corner Record was prepared by me or under my direction in conformance with the Land Surveyor's Act on DEC 22 2000

Signed David Heinrichs P.L.S or R.C.E. No. 7621




**COUNTY SURVEYOR'S STATEMENT**

This Corner Record was received 12-23-00

and examined and filed JAN. 23, 2001

Signed Ray L. Turney P.L.S or R.C.E. No. 5523

Title DEP. CO. SURVEYOR



County Surveyor's Comment NONE

