

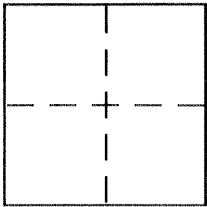
CORNER RECORD

Document Number 724-P

City of MERCED

County of MERCED, California

Brief Legal Description CENTERLINE INTERSECTION OF 'P' & MAIN (17TH) STREET



CORNER TYPE

Government Corner Control
 Meander Property
 Rancho Other
 Date of Survey 6-6-02

COORDINATES (Optional)

N. _____
 E. _____
 Zone _____ NAD27 NAD83
 NAD83 Epoch _____
 Elev. _____
 Vert. Datum: NGVD29 NAVD88
 Meas. Units: Metric Imperial

Corner – Left as found Found and tagged Established Reestablished Rebuilt

Identification and type of corner found: Evidence used to identify or procedure used to establish or reestablish the corner:

CENTERLINE INTERSECTION OF 'P' & MAIN (17TH) STREET

A description of the physical condition of the monument as found and as set or reset: FOUND BRASS CAP

SURVEYOR'S STATEMENT

This Corner Record was prepared by me or under my direction in conformance with the Land Surveyor's Act on JUNE 7, 2002

Signed David D. Heinrichs P.L.S. or R.C.E. No. 7621




COUNTY SURVEYOR'S STATEMENT

This Corner Record was received 6-10-02


and examined and filed JUNE 27, 2002

Signed Roy L. Turney P.L.S. or R.C.E. No. 5523

Title Dep. Co. Surveyor



County Surveyor's Comment _____



SCALE 1" = 20'

SET NAIL &
TIN

STREET

SET NAIL & TIN
IN A.C.

82.79'

79.34'

FOUND BRASS CAP
NO MARKINGS

MAIN

STREET

62.17'

85.13'

SET NAIL & TIN

"P"

SET NAIL & TIN