

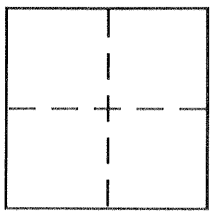
# CORNER RECORD

Document Number 724-P

City of MERCED

County of MERCED, California

Brief Legal Description CENTERLINE INTERSECTION OF "P" & MAIN (17<sup>TH</sup>) STREET



### CORNER TYPE

- Government Corner  Control
- Meander  Property
- Rancho  Other
- Date of Survey 1-14-03

### COORDINATES (Optional)

- N. \_\_\_\_\_
- E. \_\_\_\_\_
- Zone \_\_\_\_\_ NAD27  NAD83
- NAD83 Epoch \_\_\_\_\_
- Elev. \_\_\_\_\_
- Vert. Datum: NGVD29  NAVD88
- Meas. Units: Metric  Imperial

Corner - Left as found  Found and tagged  Established  Reestablished  Rebuilt

Identification and type of corner found: Evidence used to identify or procedure used to establish or reestablish the corner:  
CENTERLINE INTERSECTION OF "P" STREET & MAIN (17<sup>TH</sup>) STREET  
AS TIED OUT ON CORNER RECORD # 724-P, FILED  
JUNE 27, 2002, MERCED COUNTY SURVEYOR'S OFFICE.

A description of the physical condition of the monument as found and as set or reset: SET 3/4" IRON PIPE  
WITH ALUMINUM CAP STAMPED L.S. 7621, AT SURFACE OF  
PAVEMENT.


### SURVEYOR'S STATEMENT


This Corner Record was prepared by me or under my direction in conformance with the Land Surveyor's Act on JANUARY 16, 2003  
 Signed David D. Heinrichs P.L.S or R.C.E. No. 7621



### COUNTY SURVEYOR'S STATEMENT

This Corner Record was received JAN 23 - 03  
 and examined and filed MARCH 3 - 03  
 Signed Roy L. Turney P.L.S or R.C.E. No. 5523  
 Title Dep. Co. Surveyor  
 County Surveyor's Comment None





SCALE 1" = 20'

FOUND NAIL &  
TIN

STREET

FOUND NAIL & TIN  
IN A.C.

82.79'

79.34'

SET 3/4" IRON PIPE  
W/ ALUMINUM CAP  
STAMPED L.S. 7621  
AT PAVEMENT SURFACE.

MAIN

STREET

85.13'

62.17'

FOUND NAIL & TIN

"P"

FOUND NAIL & TIN

\\V\Job\2867.01\dwg\0450a.dwg, 01/16/2003 07:30:04 AM