

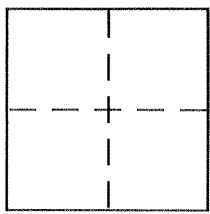
**CORNER RECORD**

Document Number 724-0

City of MERCEDO

County of MERCEDO, California

Brief Legal Description CENTERLINE INTERSECTION OF 'Q' & MAIN (17<sup>TH</sup>) STREET



**CORNER TYPE**

- Government Corner  Control
- Meander  Property
- Rancho  Other
- Date of Survey 6-6-02

**COORDINATES (Optional)**

N. \_\_\_\_\_  
 E. \_\_\_\_\_  
 Zone \_\_\_\_\_ NAD27  NAD83   
 NAD83 Epoch \_\_\_\_\_  
 Elev. \_\_\_\_\_  
 Vert. Datum: NGVD29  NAVD88   
 Meas. Units: Metric  Imperial

Corner - Left as found  Found and tagged  Established  Reestablished  Rebuilt

Identification and type of corner found: Evidence used to identify or procedure used to establish or reestablish the corner:

CENTERLINE INTERSECTION OF 'Q' & MAIN (17<sup>TH</sup>) STREET AS SHOWN ON 20 P.M. 22, MERCEDO COUNTY RECORDS.

A description of the physical condition of the monument as found and as set or reset: FOUND 1/2" IRON

BAR IN CONCRETE. WILL BE DESTROYED BY ROAD CONSTRUCTION

**SURVEYOR'S STATEMENT**

This Corner Record was prepared by me or under my direction in conformance with

the Land Surveyor's Act on JUNE 7, 2002

Signed David D. Heinrichs P.L.S or R.C.E. No. 7621




**COUNTY SURVEYOR'S STATEMENT**

This Corner Record was received 6-10-02

and examined and filed JUNE 27, 2002


Signed Roy L. Turney P.L.S or R.C.E. No. 5523

Title Dep. Co. Surveyor



County Surveyor's Comment \_\_\_\_\_

\_\_\_\_\_  
 \_\_\_\_\_



SCALE 1" = 20'

STREET

SET NAIL & TIN

SET NAIL & TIN

NT.

74.53'

57.10'

MAIN

STREET

FOUND 1/2" BAR

57.01'

SET NAIL & TIN

"Q"