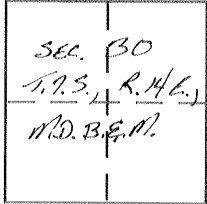


CORNER RECORD

Document Number 724-M
County of MERCED, California

City of _____

Brief Legal Description CENTERLINE INTERSECTION MONUMENT FOR "J" STREET & "17" STREET AS SHOWN ON SUPPLEMENTAL MAP TO TOWN OF MERCED, RECORDED IN Vol. 2 OF OFFICIAL RATE AT PAGE 12, MERCED COUNTY RECORDS



CORNER TYPE

Government Corner Control
 Meander Property
 Rancho Other
 Date of Survey 10-13-98

COORDINATES (Optional)

N. _____
 E. _____
 Zone _____ NAD27 NAD83
 NAD83 Epoch _____
 Elev. _____
 Vert. Datum: NGVD29 NAVD88
 Meas. Units: Metric Imperial

Corner - Left as found Found and tagged Established Reestablished Rebuilt

Identification and type of corner found: Evidence used to identify or procedure used to establish or reestablish the corner:


USED TIES SHOWN ON CORNER RECORD DOCUMENT NUMBER 724-M TO REESTABLISH CORNER.

A description of the physical condition of the monument as found and as set or reset: SET 3/4" IRON PIPE WITH R.C.E. 28159 TAG, 1/2" BELOW NEW A.C. SURFACE.

SURVEYOR'S STATEMENT

This Corner Record was prepared by me or under my direction in conformance with the Land Surveyor's Act on NOVEMBER 9, 1998

Signed _____ P.L.S or R.C.E. No. _____




COUNTY SURVEYOR'S STATEMENT

This Corner Record was received NOVEMBER 9, 1998


and examined and filed NOVEMBER 16, 1998

Signed Roy L. Turney P.L.S or R.C.E. No. LS 5523

Title DEP CO SURVEYOR



County Surveyor's Comment _____



SCALE 1" = 20'

S T R E E T

M A I N S T R E E T

(17 STREET)

FOUND NAIL
IN CONCRETE

FOUND NAIL
IN CONCRETE

SET 3/4" IRON PIPE
WITH R.C.E. 28159 TAG

78.85'

79.68'

65.43'

FOUND NAIL
IN CONCRETE