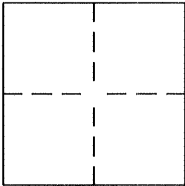


CORNER RECORD

Document Number 724-J OK

City of MERCED County of MERCED, California

Brief Legal Description WITNESS CORNER TO CENTERLINE INTERSECTION OF 16th AND "M" STREETS



CORNER TYPE

Government Corner Control
Meander Property
Rancho Other
Date of Survey 10-10-96

COORDINATES (Optional)

N. _____
E. _____
Zone _____ Datum _____
Elev. _____

Corner- Left as found Found and tagged Established Reestablished Rebuilt

Identification and type of corner found: Evidence used to identify or procedure used to establish the corner:

WITNESS CORNER TO THE CENTERLINE INTERSECTION OF 16th AND "M" STREETS

PER UNRECORDED MAP BY R.E. GRAHAM, C.E. 6741, CITY ENGINEER ENTITLED

"MONUMENT RESTORATION AND REPLACEMENT IN THE CITY OF MERCED."

A description of the physical condition of the monument as found and as set or reset: _____


FOUND 1/2" IRON ROD IN CONCRETE NOT TAGGED, DESTROYED BY STREET CONSTRUCTION

SET NEW 1/2" REBAR WITH ALUMINUM CAP "LS 5503" DOWN 1/2"

SURVEYOR'S STATEMENT

This Corner Record was prepared by me or under my direction in conformance with the Land Surveyors' Act on OCTOBER 11 19 96.


Signed [Signature] L.S. or R.C.E. Number L.S. 5503



COUNTY SURVEYOR'S STATEMENT

This Corner Record was received Nov 1996 and examined and filed 11-18- 1996.

Signed [Signature] Title DEP. CO. SUR.



County Surveyor's Comment _____

