

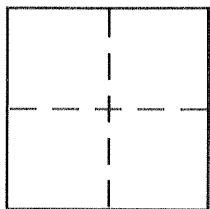
CORNER RECORD

Document Number 724-I

City of MERCED

County of MERCED, California

Brief Legal Description WITNESS COR. TO CENTERLINE INTERSECTION OF 16TH & K ST.



CORNER TYPE

- Government Corner Control
- Meander Property
- Rancho Other
- Date of Survey 1-14-03

COORDINATES (Optional)

- N. _____
- E. _____
- Zone _____ NAD27 NAD83
- NAD83 Epoch _____
- Elev. _____
- Vert. Datum: NGVD29 NAVD88
- Meas. Units: Metric Imperial

Corner -- Left as found Found and tagged Established Reestablished Rebuilt

Identification and type of corner found: Evidence used to identify or procedure used to establish or reestablish the corner:

WITNESS CORNER TO THE CENTERLINE INTERSECTION OF 16TH STREET & "K" STREET PER CORNER RECORD # 724-I FILED JUNE 27, 2002, MERCED COUNTY SURVEYOR'S OFFICE.


A description of the physical condition of the monument as found and as set or reset: SET 3/4" IRON PIPE WITH ALUMINUM CAP STAMPED L.S. 7621, AT SURFACE OF PAVEMENT.

SURVEYOR'S STATEMENT

This Corner Record was prepared by me or under my direction in conformance with

the Land Surveyor's Act on JANUARY 16, 2003

Signed David D. Heinrichs P.L.S. or R.C.E. No. 7621




COUNTY SURVEYOR'S STATEMENT

This Corner Record was received JAN 23-03


and examined and filed MARCH 3, 03

Signed Roy L. Turney P.L.S. or R.C.E. No. 5523

Title Dep. Co. Surveyor



County Surveyor's Comment _____



SCALE 1" = 20'

STREET

"K"

STREET

FOUND X
ON TC

50.75'

SET 3/4" IRON PIPE
W/ ALUMINUM CAP
STAMPED L.S. 7621
AT PAVEMENT SURFACE.

41.71'

47.13'

FOUND MAG NAIL & TIN

16th

FOUND CONC. NAIL &
TIN

AC
67.51