

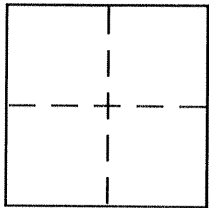
CORNER RECORD

Document Number 724-I

City of MERCED

County of MERCED, California

Brief Legal Description WITNESS CORNER TO CENTERLINE INTERSECTION OF 16TH & K ST.



CORNER TYPE

Government Corner Control
Meander Property
Rancho Other
Date of Survey 5-31-02

COORDINATES (Optional)

N. _____
E. _____
Zone _____ NAD27 NAD83
NAD83 Epoch _____
Elev. _____
Vert. Datum: NGVD29 NAVD88
Meas. Units: Metric Imperial

Corner - Left as found Found and tagged Established Reestablished Rebuilt


Identification and type of corner found: Evidence used to identify or procedure used to establish or reestablish the corner:
WITNESS CORNER TO THE CENTERLINE INTERSECTION OF 16TH & K STREETS PER UNRECORDED MAP BY R.E. GRAHAM C.E. 6741, CITY ENGINEER ENTITLED "MONUMENT RESTORATION & REPLACEMENT IN THE CITY OF MERCED."

A description of the physical condition of the monument as found and as set or reset: FOUND 1/2" BAR WITH ALUMINUM CAP "L.S. 5503" WILL BE DESTROYED BY STREET CONSTRUCTION

SURVEYOR'S STATEMENT

This Corner Record was prepared by me or under my direction in conformance with the Land Surveyor's Act on JUNE 7, 2002

Signed David D. Heinrichs P.L.S. or R.C.E. No. 7621




COUNTY SURVEYOR'S STATEMENT


This Corner Record was received 6-10-02 and examined and filed JUNE 27, 2002.

Signed Roy L. Turney P.L.S. or R.C.E. No. 5523

Title Dep. Co. SURVEYOR



County Surveyor's Comment _____



SCALE 1" = 20'

STREET

"K"

AC
67.51

SET X ON TC

50.75'

FOUND ALUMINUM CAP
STAMPED L.S. 5508

41.71'

47.13'

SET MAG NAIL & TIN

SET CONC. NAIL & TIN

16th

STREET