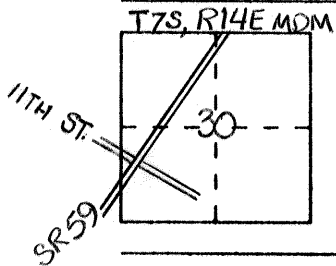


CORNER RECORD

Document Number 724 BBB
County of MERCED, California

City of MERCED
Brief Legal Description _____



CORNER TYPE

Government Corner Control
 Meander Property
 Rancho Other
 Date of Survey January 5, 1999

COORDINATES (Optional)

N. _____
 E. _____
 Zone _____ Datum _____
 Elev. _____

Corner — Left as found Found and tagged Established Reestablished Rebuilt

Identification and type of corner found: Evidence used to identify or procedure used to establish or reestablish the corner: NO TAG, NO REFERENCE

A description of the physical condition of the monument as found and as set or reset: _____
1" REBAR WITH CENTER PUNCH w/ 2" WASHER MARKED "PM 11TH" EPOXYED FLUSH IN CONCRETE 5/16
IN GOOD CONDITION

SURVEYOR'S STATEMENT

This Corner Record was prepared by me or under my direction in conformance with the Land Surveyors' Act on JANUARY 5 1999.

Signed Robin L. Wickline L.S. or R.C.E. Number 7026
 Expires 6/30/02




COUNTY SURVEYOR'S STATEMENT

This Corner Record was received FEB 5 1999 and examined and filed FEB. 23, 1999.

Signed Roy Turney Title DEP CO. SUR.

County Surveyor's Comment NO RECORD HISTORY OF MONUMENT




SR 981439



SCALE: 1:250

11TH STREET
(80' R/W) A/C PAVEMENT



FD 1" REBAR WITH PLAIN ANKLE
3" x 2" WELDED WASHER "POT"
FLUSH IN CONC. SIM 11TH
NO TAG, NO REF

CONC SIM



LEGEND:

- DENOTES FOUND MONUMENT AS NOTED
- ⊙ DENOTES SET PK WITH TIN AS REFERENCE UNLESS OTHERWISE NOTED

m DENOTES DISTANCE IN METERS

SET 60^d SPIKE AS REFERENCE
(flush in dirt @ back of conc. sim)

CONC
SIM

MARTIN LUTHER KING JR. STATE ROUTE 59
(J STREET) (80' R/W) A/C PAVEMENT