

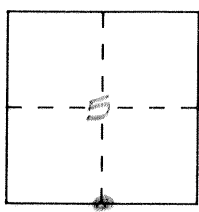
CORNER RECORD

Document Number 662

City of \_\_\_\_\_

County of Merced, California

Brief Legal Description S 1/4 Corner Section 5 6/12



6/12

CORNER TYPE

- Government Corner
- Meander
- Rancho
- Date of Survey \_\_\_\_\_
- Control
- Property
- Other

COORDINATES (Optional)

N. \_\_\_\_\_  
 E. \_\_\_\_\_  
 Zone \_\_\_\_\_ Datum \_\_\_\_\_  
 Elev. \_\_\_\_\_

Corner — Left as found  Found and tagged  Established  Reestablished  Rebuilt

Identification and type of corner found: Evidence used to identify or procedure used to establish or reestablish the corner:  
 \_\_\_\_\_  
 \_\_\_\_\_  
 \_\_\_\_\_  
 \_\_\_\_\_


A description of the physical condition of the monument as found and as set or reset: Found 3 1/2" x 3 1/2" wood post with nail hole, down 0 3/4". Post in excellent condition, found County Surveyor's tag in hole.

Monument was not recovered after paving (10-24-95)

SURVEYOR'S STATEMENT

This Corner Record was prepared by me or under my direction in conformance with the Land Surveyors' Act on Oct 24 1995.


Signed [Signature] L.S. or R.C.E. Number \_\_\_\_\_



COUNTY SURVEYOR'S STATEMENT

This Corner Record was received OCTOBER 1995 and examined and filed OCTOBER 31, 1995.

Signed [Signature] Title DEP. CO. SURVEYOR



County Surveyor's Comment \_\_\_\_\_  
 \_\_\_\_\_  
 \_\_\_\_\_  
 \_\_\_\_\_

