

CORNER RECORD

DPB 3011A (Rev. 3/98) CT# 7541-4554-2

589 D

City of \_\_\_\_\_ County of Merced, California

Brief Legal Description Lot Corner in Sec.24,T7S,R12E,MDB&M Hwy 140 east of Applegate Road

CORNER TYPE

COORDINATES(Optional)



Government Corner  Control 
Meander  Property 
Rancho  Other

N. \_\_\_\_\_
E. \_\_\_\_\_
Zone \_\_\_\_\_ NAD27  NAD83 
NAD83 Epoch \_\_\_\_\_
Elevation \_\_\_\_\_
Vert. Datum: NGVD29  NAV88 
Meas. Units: Metric  Imperial

Date of Survey June 3, 2000

Corner - Left as found  Found and tagged  Established  Reestablished  Rebuilt

Identification and type of corner found: Evidence used to identify or procedure used to establish or reestablish the corner:
Found South West Corner Lot 26, 3/4" IP with yellow plug stamped LS 4403 down 0.4 ft., 30 ft. north of section line, as per following records:

- 1. Record Of Survey filed in Volume 20 Page 50 of Records Of Surveys Merced County, June 7,1984
2. Record Of Survey filed in Volume 25 Page 35-36 of Surveys Merced County, June 1,1990.

A description of the physical condition of the monument as found and as set or reset: \_\_\_\_\_


Left as found, made new ties.

See page 2 for corner ties.

SURVEYOR'S STATEMENT

This Corner Record was prepared by me or under my direction in conformance with the Land Surveyor's Act on June 15, 2000.

Signed Kevin Gordon Matthesen P.L.S. Number 5943- Expires 12/31/00
For the State of California
Department of Transportation




COUNTY SURVEYOR'S STATEMENT

This Corner Record was received July 3, 2000 and examined and filed July 21, 2000.

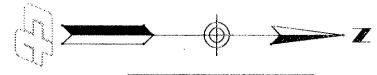
Signed Roy L. Turney P.L.S. or R.C.E. Number 5523

Title DEP. CO. SURVEYOR

County Surveyor's Comment S.W. COR LOT 26 OF STICKNEY COLONY 8-0P-28



SOUTHWEST CORNER LOT 26  
FROM RECORD OF SURVEY  
VOL. 20 PG 50  
SECTION 24 T7S, R12E, M. D. B. & M.



NO SCALE

