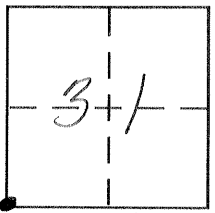


CORNER RECORD

Document Number 586

City of _____ County of MERCED, California

Brief Legal Description S.W. CORNER SECTION 31, T. 10 S., R. 13 E., M.D.B. & M.



T10S, R13E

CORNER TYPE
Government Corner Control
Meander Property
Rancho Other
Date of Survey 10-30-2002

COORDINATES (Optional)
N. _____
E. _____
Zone _____ NAD27 NAD83
NAD83 Epoch _____
Elev. _____
Vert. Datum: NGVD29 NAVD88
Meas. Units: Metric Imperial


Corner - Left as found Found and tagged Established Reestablished Rebuilt

Identification and type of corner found: Evidence used to identify or procedure used to establish or reestablish the corner:
S.W. CORNER SECTION 31, TOWNSHIP 10 SOUTH, RANGE 13
EAST M.D.B. & M., REESTABLISHED USING MERCED COUNTY
CORNER RECORD No. 586

A description of the physical condition of the monument as found and as set or reset: SET 3/4" IRON
PIPE W/ L.S. 7621 TAG, IN MONUMENT WELL

SURVEYOR'S STATEMENT

This Corner Record was prepared by me or under my direction in conformance with the Land Surveyor's Act on Dec 24, 2002
Signed David D. Heinrichs P.L.S. or R.C.E. No. 7621




COUNTY SURVEYOR'S STATEMENT

This Corner Record was received JAN - 03
and examined and filed JAN 10, 2003
Signed Roy L. Turney P.L.S. or R.C.E. No. 5523
Title Dep. Co. Surveyor



County Surveyor's Comment _____



SCALE 1" = 20'

FD. NAIL & TIN IN
POWER POLE

AVENUE

EUCALYPTUS
ROAD

SET 3/4" IRON PIPE
W/ L.S. 7621 TAG.
IN MONUMENT WELL.
PER COR. REC. 586

FD. NAIL & TIN IN
ELECTRICAL SERVICE
POLE

INDIANA

FD. 1/2" BAR

41.70'

25.42'

39.80'