

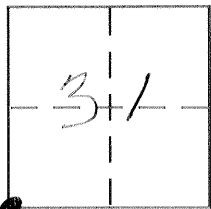
CORNER RECORD

Document Number 586

City of _____

County of MERCED, California

Brief Legal Description S.W. CORNER SECTION 31, T. 10S., R. 13.E., M.D.B. & M.



CORNER TYPE

Government Corner Control
Meander Property
Rancho Other
Date of Survey 6-7-02

COORDINATES (Optional)

N. _____
E. _____
Zone _____ NAD27 NAD83
NAD83 Epoch _____
Elev. _____
Vert. Datum: NGVD29 NAVD88
Meas. Units: Metric Imperial

Corner - Left as found Found and tagged Established Reestablished Rebuilt

Identification and type of corner found: Evidence used to identify or procedure used to establish or reestablish the corner:

S.W. CORNER SECTION 31, TOWNSHIP 10 SOUTH, RANGE 13 EAST, M.D.B. & M., AS SHOWN ON 81 P.M. 36, M.C.R. & 26 R.S.S., M.C.R. & CORNER RECORD 586.

A description of the physical condition of the monument as found and as set or reset: FOUND 3/4" IRON PIPE WITH L.S. 2737 TAG, IN MONUMENT WELL. MAY BE DESTROYED W/ ROAD CONSTRUCTION.

SURVEYOR'S STATEMENT

This Corner Record was prepared by me or under my direction in conformance with the Land Surveyor's Act on JUNE 12, 2002

Signed David D. Heinrichs P.L.S. or R.C.E. No. 7621




COUNTY SURVEYOR'S STATEMENT

This Corner Record was received 7-8-02


and examined and filed 8-8-02

Signed Roy L. Turney P.L.S. or R.C.E. No. 5523

Title Dep. Co. Surveyor



County Surveyor's Comment _____



SCALE 1" = 20'

SET NAIL & TIN IN
POWER POLE

EUCALYPTUS
ROAD

FOUND 3/4" IRON PIPE
W/ S. 2737 TAG.

INDIANA
AVENUE

INDIANA

41.70'

25.42'

SET NAIL & TIN IN
ELECTRICAL SERVICE
POLE

49.60'

SET 1/2" BAR