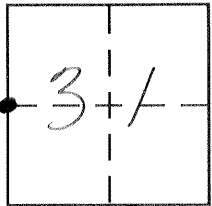


CORNER RECORD

Document Number 585-D

City of _____ County of MERCED, California

Brief Legal Description WEST 1/4 CORNER, SEC. 31, T. 10S, R. 13 E., M.D.B. & M.



CORNER TYPE

Government Corner Control
Meander Property
Rancho Other
Date of Survey 10-30-2002

COORDINATES (Optional)

N. _____
E. _____
Zone _____ NAD27 NAD83
NAD83 Epoch _____
Elev. _____
Vert. Datum: NGVD29 NAVD88
Meas. Units: Metric Imperial

Corner - Left as found Found and tagged Established Reestablished Rebuilt

Identification and type of corner found: Evidence used to identify or procedure used to establish or reestablish the corner:
WEST 1/4 CORNER SECTION 31, TOWNSHIP 10 SOUTH, RANGE 13 EAST, M.D. B. & M. REESTABLISHED USING MERCED COUNTY CORNER RECORD 585-D.

A description of the physical condition of the monument as found and as set or reset: SET 3/4" IRON PIPE W/ L.S. 7621 TAG. IN MONUMENT WALL.

SURVEYOR'S STATEMENT

This Corner Record was prepared by me or under my direction in conformance with the Land Surveyor's Act on Dec. 24, 2002

Signed David D. Heinrichs P.L.S or R.C.E. No. 7621




COUNTY SURVEYOR'S STATEMENT

This Corner Record was received JAN - 03

and examined and filed JAN 10, 2003


Signed Roy L. Turney P.L.S or R.C.E. No. 5523

Title Dep Co Surveyor



County Surveyor's Comment _____

ARROYO -
SAN JUAN



SCALE 1" = 20'

AVENUE

CANAL

FD. "X" IN SOUTH END OF
HEADWALL

WEST 1/4 CORNER SEC. 31,
T. 10 S., R. 13 E., M.D.B. & M.
SET 3/4" IRON PIPE
W/ L.S. 7621 TAG.
IN MONUMENT WELL.
PER COR. REC. 585-D

FD. "X" IN SOUTH END OF
HEADWALL

FD. NAIL & TAG IN
POWER POLE

INDIANA

25.63'

16.69'

56.51'