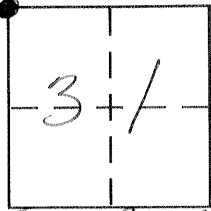


CORNER RECORD

Document Number 585

City of _____ County of MERCED, California

Brief Legal Description N.W. CORNER SECTION 31, T. 10 S., R. 13 E., M.D.B. & M.



CORNER TYPE

Government Corner Control
Meander Property
Rancho Other
Date of Survey 10-30-2002

COORDINATES (Optional)

N. _____
E. _____
Zone _____ NAD27 NAD83
NAD83 Epoch _____
Elev. _____
Vert. Datum: NGVD29 NAVD88
Meas. Units: Metric Imperial

Corner - Left as found Found and tagged Established Reestablished Rebuilt

Identification and type of corner found: Evidence used to identify or procedure used to establish or reestablish the corner:

N.W. CORNER SECTION 31, TOWNSHIP 10 SOUTH, RANGE 13 EAST, M.D. B. & M., REESTABLISHED USING MERCED COUNTY CORNER RECORD No. 585.


A description of the physical condition of the monument as found and as set or reset: SET 3/4" IRON PIPE WITH L.S. 7621 TAG IN MONUMENT WELL

SURVEYOR'S STATEMENT

This Corner Record was prepared by me or under my direction in conformance with

the Land Surveyor's Act on DEC. 24, 2002

Signed David D. Heinrich P.L.S. or R.C.E. No. 7621




COUNTY SURVEYOR'S STATEMENT

This Corner Record was received JAN - 2003


and examined and filed JAN 10, 2003

Signed Roy L. Turney P.L.S. or R.C.E. No. 5523

Title Dep. Co. Surveyor



County Surveyor's Comment _____



SCALE 1" = 20'

