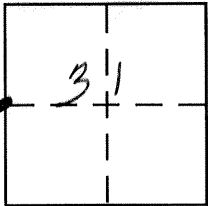


CORNER RECORD

Document Number 524

City of _____ County of MERCED, California

Brief Legal Description WEST 1/4 COR. SEC 31, T.5S., R.13.E. MDB&M



CORNER TYPE

Government Corner Control
Meander Property
Rancho Other
Date of Survey 2-24-00

COORDINATES (Optional)

N. _____
E. _____
Zone _____ NAD27 NAD83
NAD83 Epoch _____
Elev. _____
Vert. Datum: NGVD29 NAVD88
Meas. Units: Metric Imperial


Corner - Left as found Found and tagged Established Reestablished Rebuilt

Identification and type of corner found: Evidence used to identify or procedure used to establish or reestablish the corner:
FOUND 1/2" BAR AS SHOWN ON 3-RS-1. SET RCE 28159 TAG.

A description of the physical condition of the monument as found and as set or reset: Good


SURVEYOR'S STATEMENT

This Corner Record was prepared by me or under my direction in conformance with the Land Surveyor's Act on Feb. 24 2000
Signed [Signature] P.L.S or R.C.E. No. 28159



COUNTY SURVEYOR'S STATEMENT

This Corner Record was received FEB. 25, 2000
and examined and filed FEB. 28, 2000
Signed [Signature] P.L.S or R.C.E. No. 5523
Title DEP CO. SUR.



County Surveyor's Comment _____

