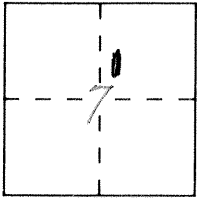


# CORNER RECORD

Document Number 493 U

City of \_\_\_\_\_ County of MERCED, California

Brief Legal Description Parcel 3 14 PM 33, M.C.R.



5/15

### CORNER TYPE

Government Corner  Control   
 Meander  Property   
 Rancho  Other   
 Date of Survey 12-14-00

### COORDINATES (Optional)

N. \_\_\_\_\_  
 E. \_\_\_\_\_  
 Zone \_\_\_\_\_ Datum \_\_\_\_\_  
 Elev. \_\_\_\_\_

Corner — Left as found  Found and tagged  Established  Reestablished  Rebuilt

Identification and type of corner found: Evidence used to identify or procedure used to establish or reestablish the corner:

See back


A description of the physical condition of the monument as found and as set or reset:

See back

### SURVEYOR'S STATEMENT

This Corner Record was prepared by me or under my direction in conformance with the Land Surveyors' Act on 01-08 2000  
 1999.

Signed [Signature] L.S. or R.C.E. Number \_\_\_\_\_



### COUNTY SURVEYOR'S STATEMENT


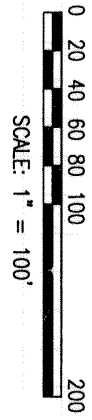
This Corner Record was received 01-08 2001  
 1999 and examined and filed 01-08 - 2001  
 1999.

Signed [Signature] Title Dep. Co. Sur.



County Surveyor's Comment \_\_\_\_\_

REFERENCE:  
(1) Parcel Map for Mary L. Crauthers, 14 P.M. 33, M.C.R.  
(2) Parcel Map for Smith, Silva & McDaniel, 87 P.M. 14, M.C.R.



Parcel 1

Parcel 2

Parcel 3

Parcel 4

Parcel 1  
87 P.M. 14

SNELLING-MERCED

FALLS ROAD

14 P.M. 33

FOUND 1" IRON  
ROD (1)(2)

FOUND 1" IRON  
ROD (1)(2)

FOUND 5/8" IRON  
ROD (1)

SET 3/4" IRON  
PIPE, L.S. 4403

SET 3/4" IRON  
PIPE, L.S. 4403

SET 3/4" IRON  
PIPE, L.S. 4403

FOUND 5/8" IRON  
ROD (1)(2)

FOUND 3/4" IRON  
PIPE, L.S. 4403 (2)

543.61' (543.79')(1)

570.02' (570.10')(1)

643.35' & (2) (642.84')(1)  
186.16'  
(185.92')(1)  
332.33'

186.16'  
(185.92')(1)  
1(331.84')(1)

620.25' & (2) (620.00')(1)

320.11'

160.05' (160.00')(1)

160.00' (160.00')(1)

30'

30'