


CORNER RECORD

Document Number 432

City of _____ County of MERCED, California

Brief Legal Description NORTHEAST CORNER SECTION 13, T.6S R.9E



CORNER TYPE

- Government Corner Control
- Meander Property
- Rancho Other
- Date of Survey _____

COORDINATES (Optional)

N. _____
 E. _____
 Zone _____ Datum _____
 Elev. _____

Corner — Left as found Found and tagged Established Reestablished Rebuilt

Identification and type of corner found: Evidence used to identify or procedure used to establish or reestablish the corner:

FD. 2" IRON PIPE IN MONUMENT WELL


POINT TIED OUT PRIOR TO PAVING EFFORT BY COUNTY

A description of the physical condition of the monument as found and as set or reset: THESE TIES ARE FOR THE PURPOSE OF PERPETUATING THE MONUMENTATION. NO CLAIM IS MADE AS TO THE RELATIONSHIP OF THE POINTS OR LINES SHOWN HEREON TO THE TRUE BOUNDARY LOCATIONS

SURVEYOR'S STATEMENT

This Corner Record was prepared by me or under my direction in conformance with the Land Surveyors' Act on September 14 1995.


Signed Roy L. Turney L.S. or R.C.E. Number 5523



COUNTY SURVEYOR'S STATEMENT

This Corner Record was received SEPTEMBER 1995 and examined and filed OCTOBER 16 1995.

Signed Roy L. Turney Title DEP. CO. SURVEYOR



County Surveyor's Comment _____

