


CORNER RECORD

Document Number 430

City of \_\_\_\_\_ County of Merced, California

Brief Legal Description N.W. CORNER SECTION 19, T.6S.R.10 E.



CORNER TYPE

COORDINATES (Optional)

- Government Corner
- Meander
- Rancho
- Date of Survey \_\_\_\_\_
- Control
- Property
- Other

N. \_\_\_\_\_  
 E. \_\_\_\_\_  
 Zone \_\_\_\_\_ Datum \_\_\_\_\_  
 Elev. \_\_\_\_\_

Corner — Left as found  Found and tagged  Established  Reestablished  Rebuilt

Identification and type of corner found: Evidence used to identify or procedure used to establish or reestablish the corner:

Did not find 2" IRON PIPE shown in County field BK. 718 Pg. 23, Set 1" iron pipe tagged County SURVEYOR in monument well from ties shown in book 718


A description of the physical condition of the monument as found and as set or reset:

These ties are for the purpose of perpetuating the monumentation. No claim is made as to the relationship of the points or lines shown hereon to the true boundary locations

SURVEYOR'S STATEMENT

This Corner Record was prepared by me or under my direction in conformance with the Land Surveyors' Act on September 14 1995.


Signed Roy L. Turney L.S. or ~~REG.~~ Number 5523



COUNTY SURVEYOR'S STATEMENT

This Corner Record was received SEPT. 1995 and examined and filed OCTOBER 5, 1995.

Signed Roy L. Turney Title DEP. CO. SUR.



County Surveyor's Comment The monument of long standing was apparently destroyed point was resset from ties

